











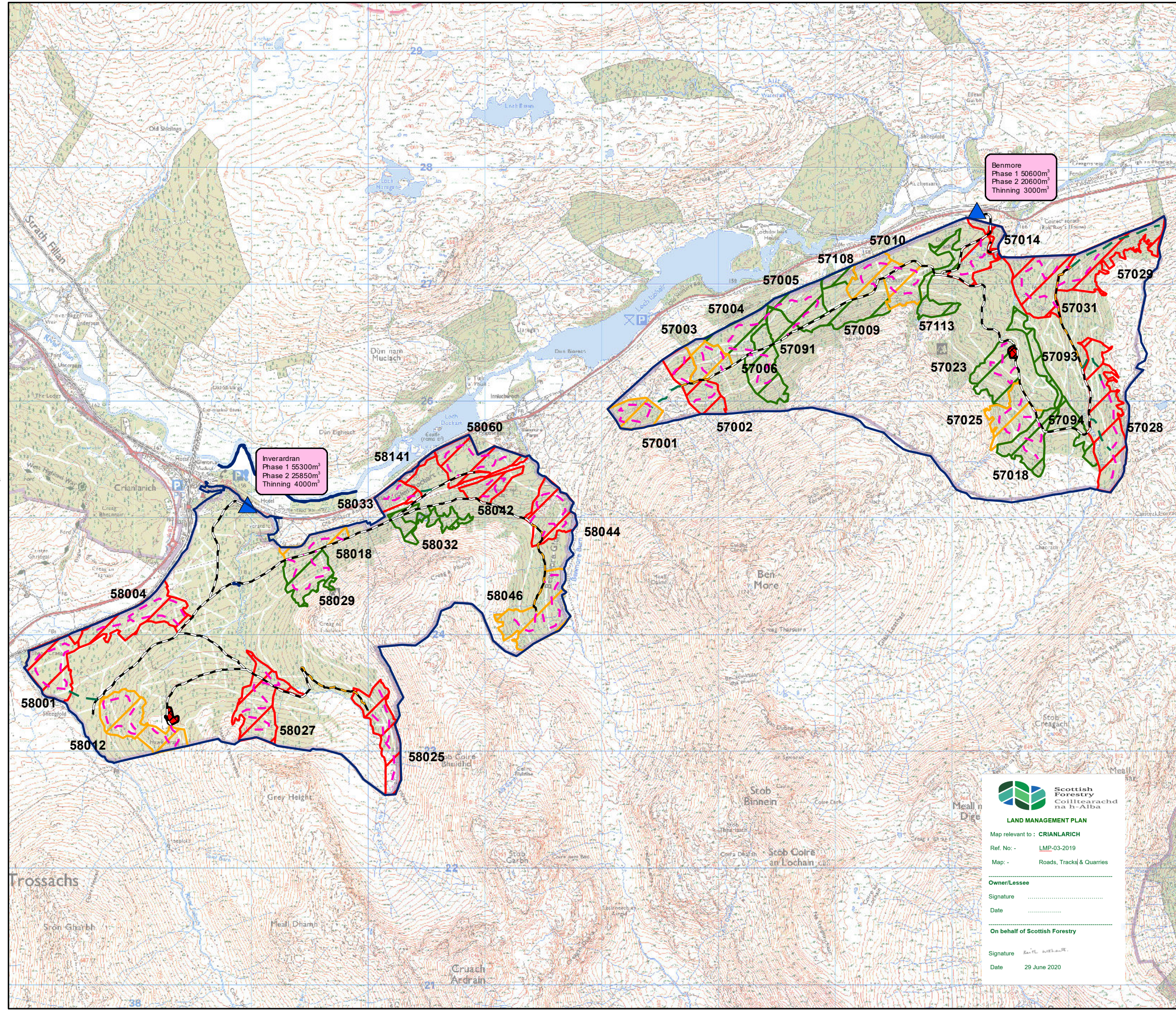
**CENTRAL REGION**  
**Crianlarich LMP Area**  
**M7 Roads, Tracks and Quarries**

Author: Stephen Murphy  
Scale @ A3: 1:30,000  
Date: 11/11/2019

- Approved coupes**
-  Phase 1 felling (2021 - 2025)
  -  Phase 2 felling (2026 - 2030)
  -  Felled awaiting restock
  -  Haulage access points with approximate timber volumes
  -  Forest roads
  -  Planned roads
  -  Proposed ATV tracks
  -  Proposed forwarder track
  -  Quarries
  -  Plan Area



Reproduced by permission of Ordnance Survey on behalf of HMSO.  
© Crown copyright and database right [2019]. All rights reserved.  
Ordnance Survey Licence number [100021242].  
© Getmapping Plc and Bluesky International Limited 2019.




**Scottish Forestry**  
Coilltearachd na h-Alba

**LAND MANAGEMENT PLAN**

Map relevant to: **CRIANLARICH**

Ref. No: **LMP-03-2019**

Map: **Roads, Tracks & Quarries**

---

**Owner/Lessee**

Signature: .....

Date: .....

---

**On behalf of Scottish Forestry**

Signature: *E. J. ...*

Date: 29 June 2020