






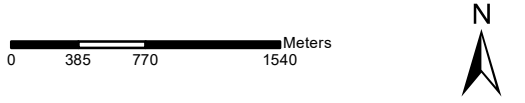
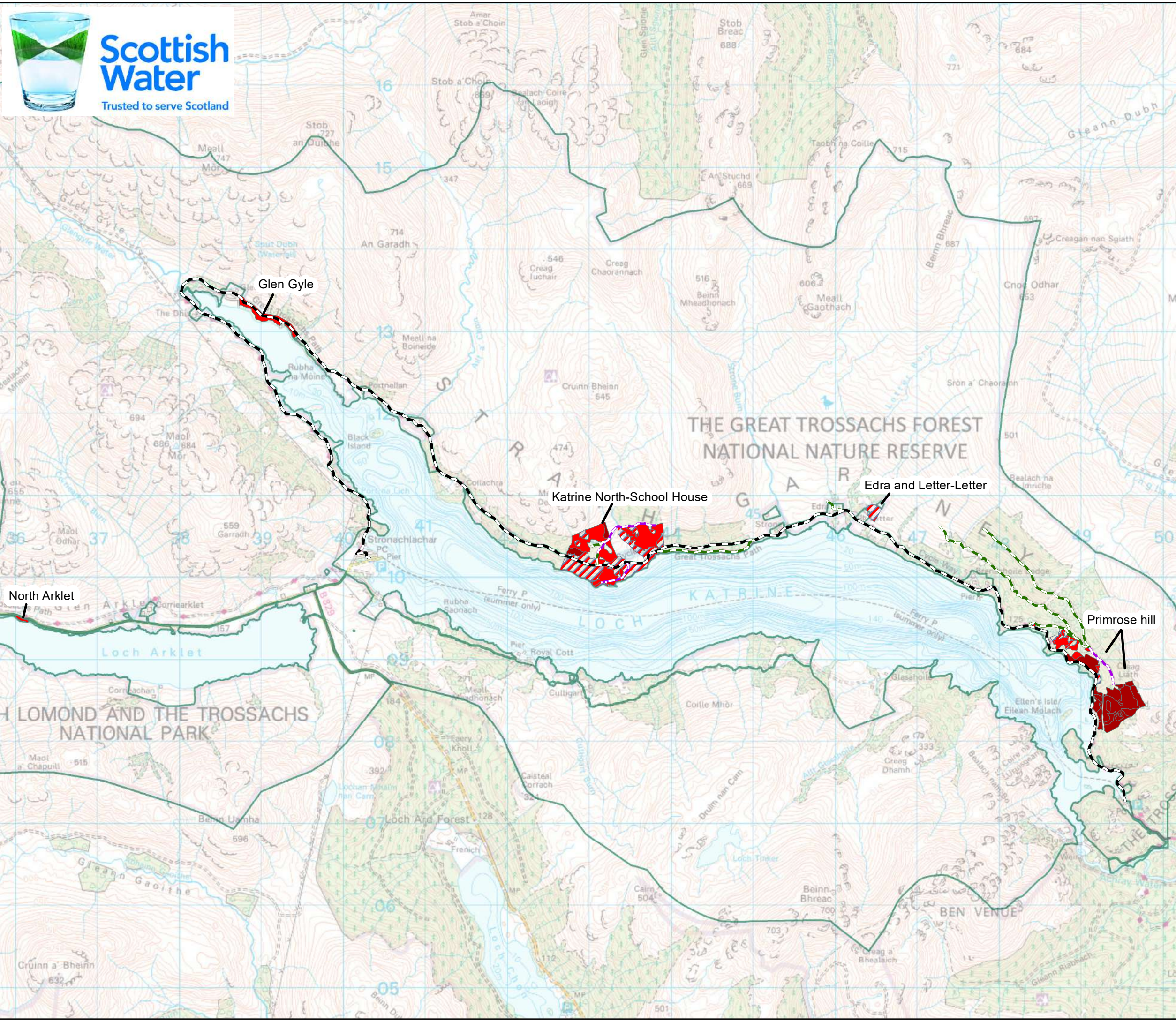


**Loch Katrine Land Management Plan  
Plantation on Ancient Woodland Site  
M7 (PAWS) Management: Overall Map**

Author: James Hand  
Scale @ A3: 1:43,249  
Date: 04/11/2023

**Legend**

- Forest roads**
-  EXISTING
  -  UPGRADE
  -  Phase 1 (24-29)
  -  Ph1(24-29) Regen
  -  Min Intervention
  -  Loch Katrine road
  -  Land Management Plan area



Reproduced by permission of Ordnance Survey on behalf of HMSO.  
© Crown copyright and database right [2023]. All rights reserved.  
Ordnance Survey Licence number [100021242].  
© Getmapping Plc and Bluesky International Limited 2023.