









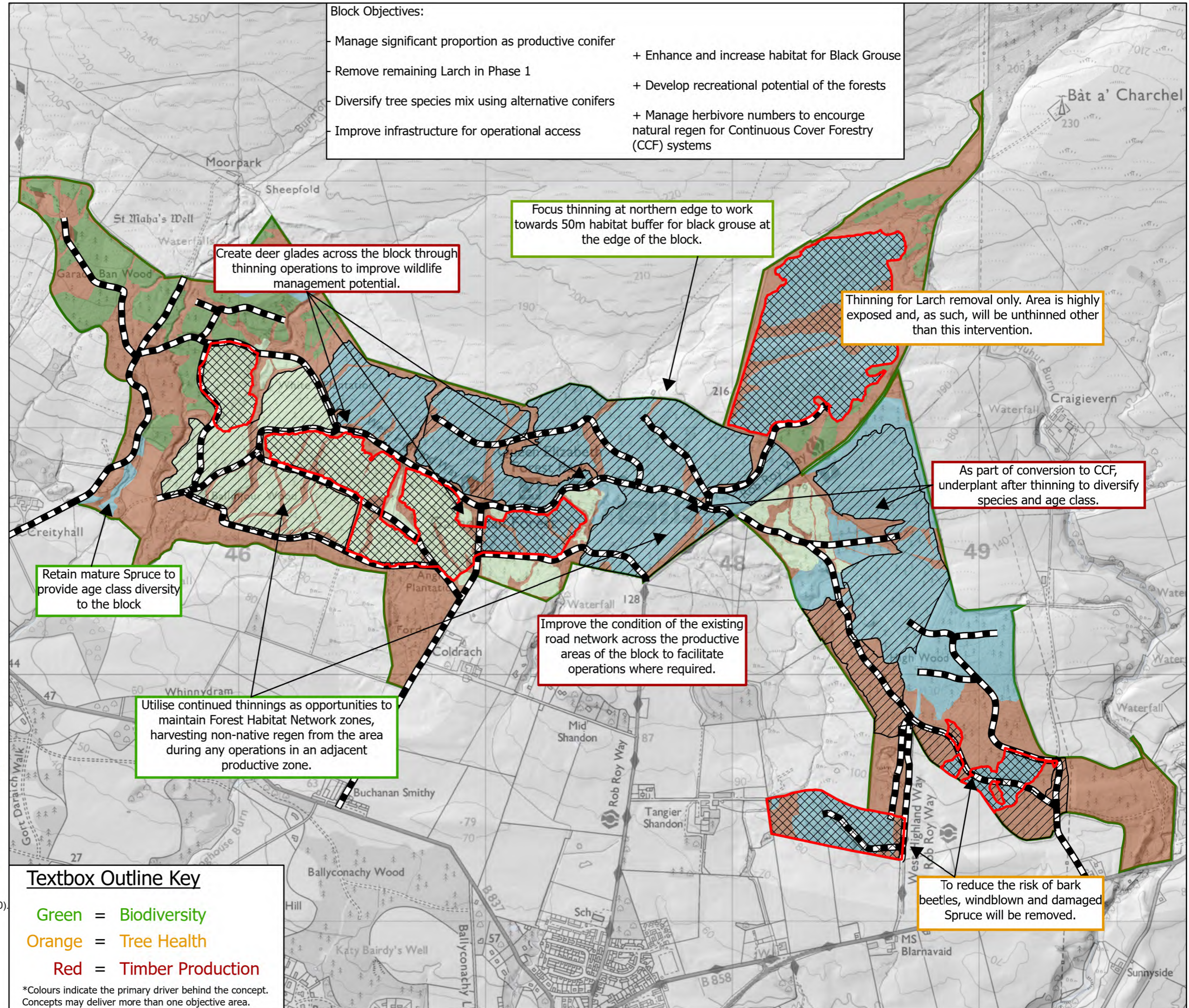
M5 - Concept Map

Author: Joseph.Brennan
Scale @ A3: 1:14,250
Date: 12/3/2024

- Legend**
-  Block Boundary
 -  Forest Roads
- Concept**
-  Thinning
 -  Tree Health Intervention
- Management Zones**
-  Primary Conifer Forest
 -  Mixed Productive Forest
 -  Upland Native Zone
 -  Forest Habitat Network

Block Objectives:

- Manage significant proportion as productive conifer
- Remove remaining Larch in Phase 1
- Diversify tree species mix using alternative conifers
- Improve infrastructure for operational access
- + Enhance and increase habitat for Black Grouse
- + Develop recreational potential of the forests
- + Manage herbivore numbers to encourage natural regen for Continuous Cover Forestry (CCF) systems



0 0.25 0.5 1 Km

Reproduced by permission of Ordnance Survey on behalf of HMSO. © Crown copyright and database right [2024]. All rights reserved. Ordnance Survey Licence number [100024925]. © Getmapping Plc and Bluesky International Limited 2024.

Declaration by FLS as an Operator. All timber arising from the FLS National Forests and Land represents a negligible risk under EUTR (No 995/210).

Scotland's National Forest Estate is responsibly managed to the UK Woodland Assurance Standard.




Textbox Outline Key

- Green** = Biodiversity
- Orange** = Tree Health
- Red** = Timber Production

*Colours indicate the primary driver behind the concept. Concepts may deliver more than one objective area.