



Forestry and
Land Scotland
Coilltearachd agus
Fearann Alba

Fort Augustus Land Management Plan (2024 - 2034)

APPENDIX 10 - VISUALISATIONS

© Crown copyright and database right [2024]. All rights reserved. Ordnance Survey Licence number [AC0000820350]

Copyright Getmapping plc

North Region Fort Augustus LMP

View Boleskine cemetery
Grid Ref: NH 5073 2213
Date: 6/9/24

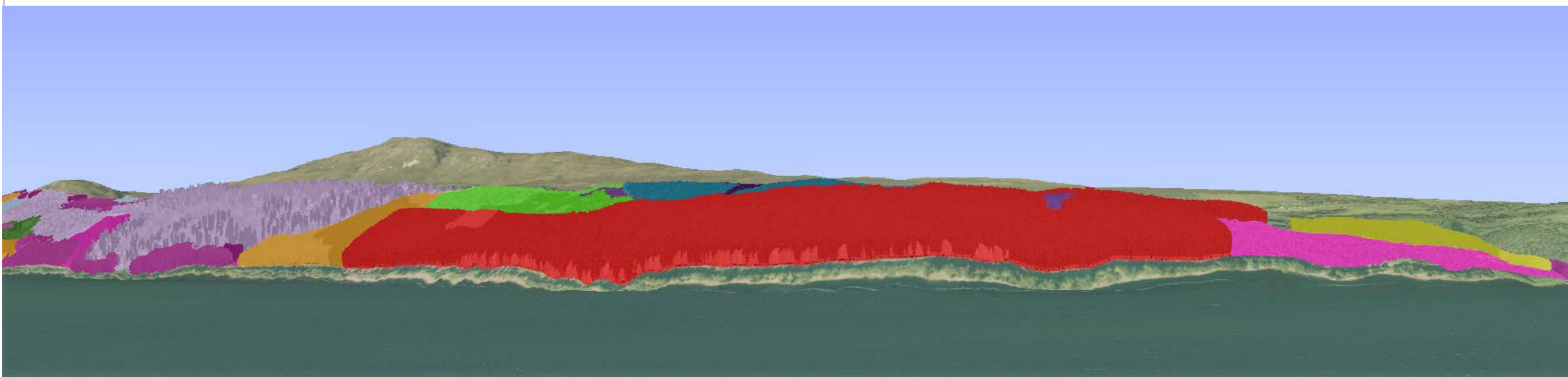
Visualisation of Felling proposals

Visualisation year

Photograph: August 2024

Felling Phases @ 2024

Felling Phases have a rolling 5 year period and for visualisations start on the date shown above.



- Felled or fell year requires review
- Phase 1: < 5 years
- Phase 2: between 5 and 9 years
- Phase 3: between 10 and 14 years
- Phase 4: between 15 and 19 years
- Phase 5: between 20 and 24 years
- Phase 6: between 25 and 29 years
- Phase 7: between 30 and 34 years
- Phase 8: 35 years and greater
- Clearfell with seed trees
- Low Impact Silviculture
- Minimum Intervention
- Natural Reserve
- Long Term Retention
- Other/Open land
- Neighbouring woodland

Scotland's national
forests and land
are responsibly
managed to the
UK Woodland
Assurance Standard.





Forestry and
Land Scotland
Coilltearachd agus
Fearann Alba

Fort Augustus Land Management Plan (2024 - 2034)

APPENDIX 10 - VISUALISATIONS

© Crown copyright and database right [2024]. All rights reserved. Ordnance Survey Licence number [AC0000820350]

Copyright Getmapping plc

North Region Fort Augustus LMP

View Boleskine cemetery
Grid Ref: NH 5073 2213
Date: 6/9/24

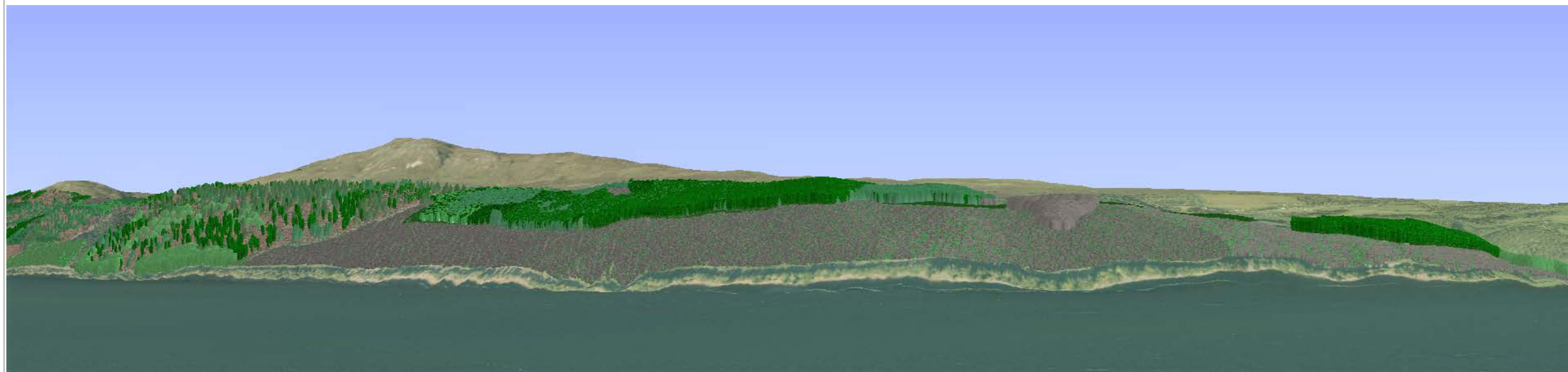
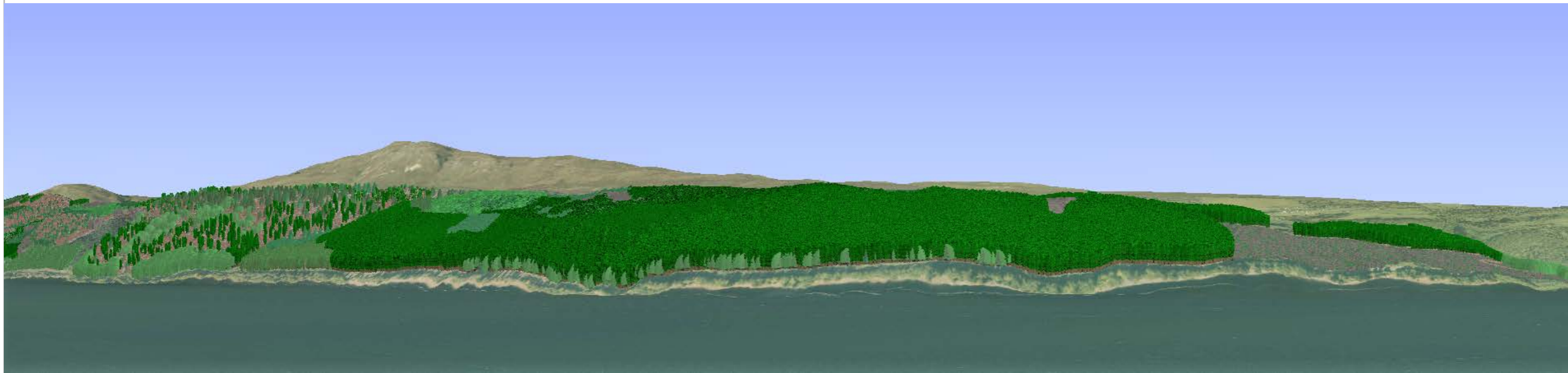
Visualisation of Future Habitat and Species

Visualisation year

Species @ 2024

Species @ 2034

Felling Phases have a rolling 5 year period and for visualisations start on the date shown above.



-  Sitka spruce
-  Norway spruce
-  Scots pine
-  Lodgepole pine
-  Larch
-  Douglas fir
-  Mixed conifers
-  Ash
-  Oak
-  Beech
-  Birch
-  Mixed broadleaves
-  Native mixed broadleaves
-  Neighbouring woodland

Scotland's national
forests and land
are responsibly
managed to the
UK Woodland
Assurance Standard.





Forestry and
Land Scotland
Coilltearachd agus
Fearann Alba

Fort Augustus Land Management Plan (2024 - 2034)

APPENDIX 10 - VISUALISATIONS

© Crown copyright and database right [2024]. All rights reserved. Ordnance Survey Licence number [AC0000820350]

Copyright Getmapping plc

North Region Fort Augustus LMP

View Boleskine cemetery
Grid Ref: NH 5073 2213
Date: 6/9/24

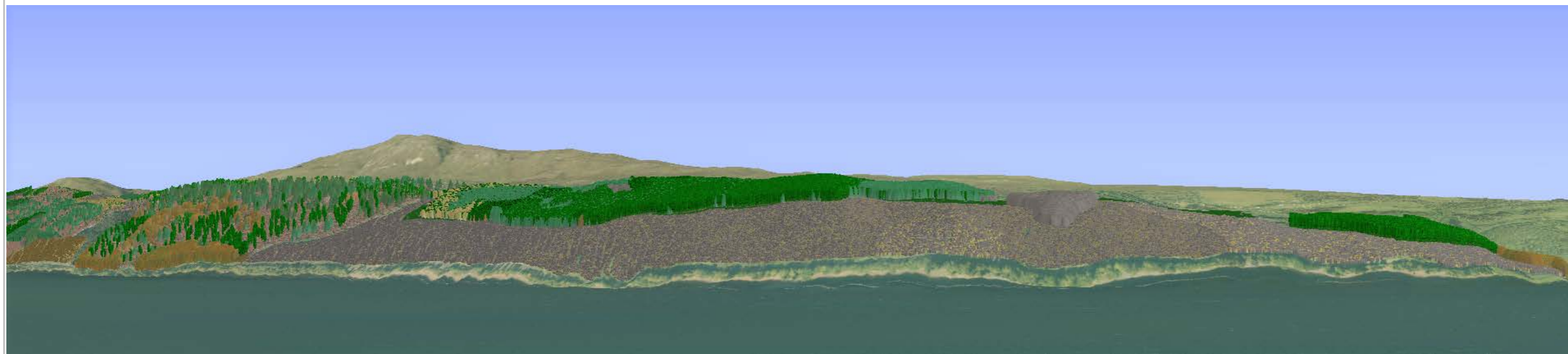
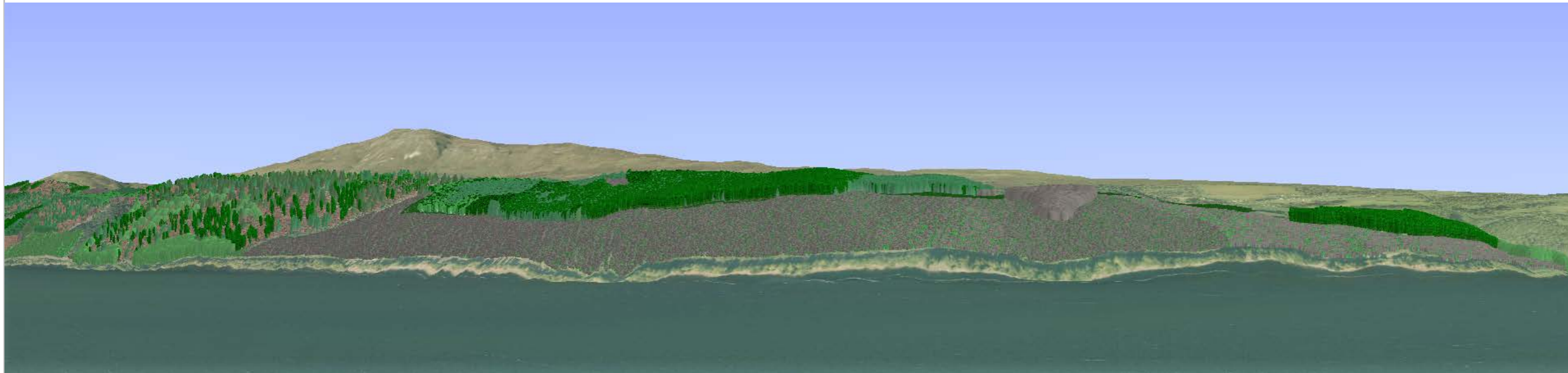
Visualisation of Future Habitat and Species

Visualisation year

Species @ 2044

Autumn 2044

Felling Phases have a rolling 5 year period and for visualisations start on the date shown above.



-  Sitka spruce
-  Norway spruce
-  Scots pine
-  Lodgepole pine
-  Larch
-  Douglas fir
-  Mixed conifers
-  Ash
-  Oak
-  Beech
-  Birch
-  Mixed broadleaves
-  Native mixed broadleaves
-  Neighbouring woodland

Scotland's national
forests and land
are responsibly
managed to the
UK Woodland
Assurance Standard.





Forestry and
Land Scotland
Coilltearachd agus
Fearann Alba

Fort Augustus Land Management Plan (2024 - 2034)

APPENDIX 10 - VISUALISATIONS

© Crown copyright and database right [2024]. All rights reserved. Ordnance Survey Licence number [AC0000820350]

Copyright Getmapping plc

North Region Fort Augustus LMP

View Uppers Foyers
Grid Ref: NH 4980 2064
Date: 6/9/24

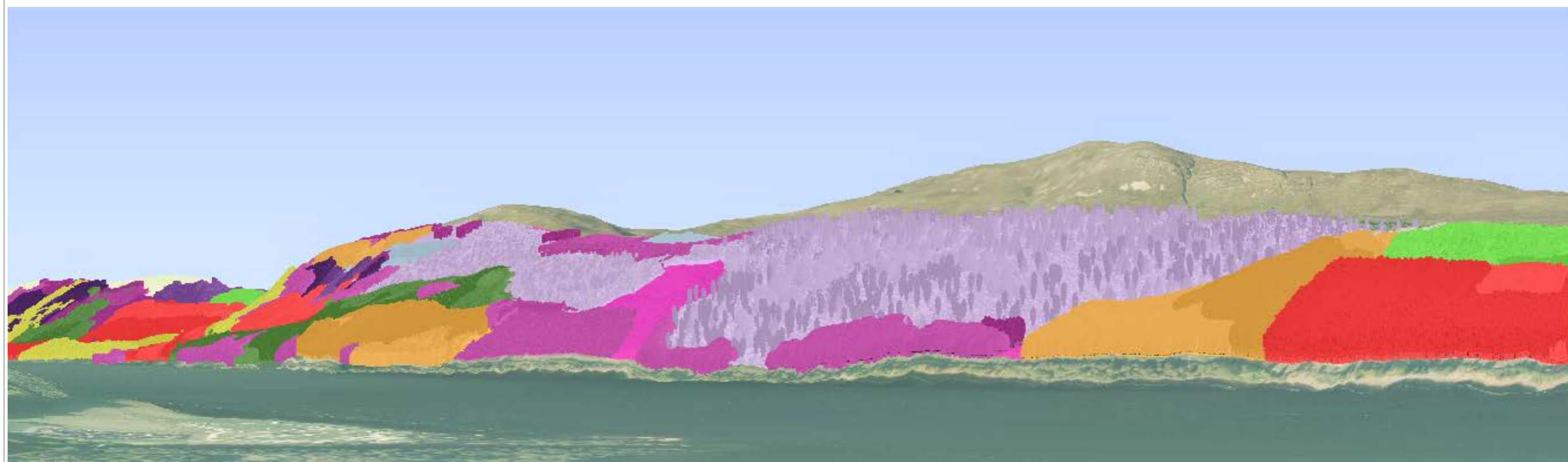
Visualisation of Felling proposals

Visualisation year

Photograph: August 2024

Felling Phases @ 2024

Felling Phases have a rolling 5 year period and for visualisations start on the date shown above.



-  Felled or fell year requires review
-  Phase 1: < 5 years
-  Phase 2: between 5 and 9 years
-  Phase 3: between 10 and 14 years
-  Phase 4: between 15 and 19 years
-  Phase 5: between 20 and 24 years
-  Phase 6: between 25 and 29 years
-  Phase 7: between 30 and 34 years
-  Phase 8: 35 years and greater
-  Clearfell with seed trees
-  Low Impact Silviculture
-  Minimum Intervention
-  Natural Reserve
-  Long Term Retention
-  Other/Open land
-  Neighbouring woodland

Scotland's national
forests and land
are responsibly
managed to the
UK Woodland
Assurance Standard.





Forestry and
Land Scotland
Coilltearachd agus
Fearann Alba

Fort Augustus Land Management Plan (2024 - 2034)

APPENDIX 10 - VISUALISATIONS

© Crown copyright and database right [2024]. All rights reserved. Ordnance Survey Licence number [AC0000820350]

Copyright Getmapping plc

North Region Fort Augustus LMP

View Uppers Foyers
Grid Ref: NH 43980 2064
Date: 6/9/24

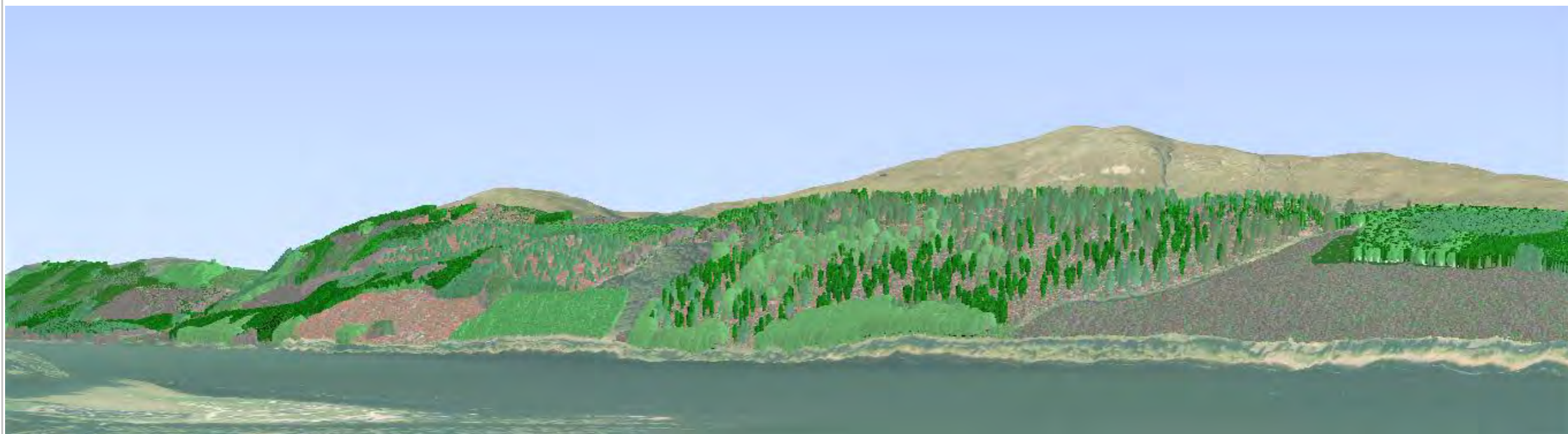
Visualisation of Future Habitat and Species

Visualisation year

Species @ 2024

Species @ 2034

Felling Phases have a rolling 5 year period and for visualisations start on the date shown above.



-  Sitka spruce
-  Norway spruce
-  Scots pine
-  Lodgepole pine
-  Larch
-  Douglas fir
-  Mixed conifers
-  Ash
-  Oak
-  Beech
-  Birch
-  Mixed broadleaves
-  Native mixed broadleaves
-  Neighbouring woodland

Scotland's national
forests and land
are responsibly
managed to the
UK Woodland
Assurance Standard.





Forestry and
Land Scotland
Coilltearachd agus
Fearann Alba

Fort Augustus Land Management Plan (2024 - 2034)

APPENDIX 10 - VISUALISATIONS

© Crown copyright and database right [2024]. All rights reserved. Ordnance Survey Licence number [AC0000820350]

Copyright Getmapping plc

North Region Fort Augustus LMP

View Uppers Foyers
Grid Ref: NH 43980 2064
Date: 6/9/24

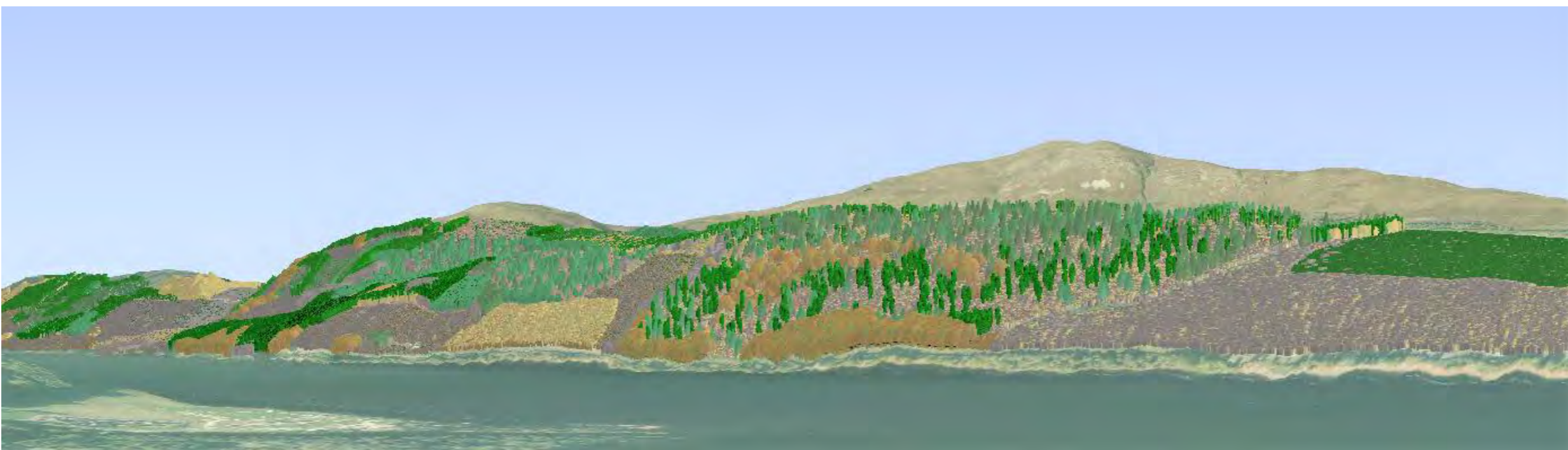
Visualisation of Future Habitat and Species

Visualisation year

Species @ 2044

Autumn 2044

Felling Phases have a rolling 5 year period and for visualisations start on the date shown above.



-  Sitka spruce
-  Norway spruce
-  Scots pine
-  Lodgepole pine
-  Larch
-  Douglas fir
-  Mixed conifers
-  Ash
-  Oak
-  Beech
-  Birch
-  Mixed broadleaves
-  Native mixed broadleaves
-  Neighbouring woodland

Scotland's national
forests and land
are responsibly
managed to the
UK Woodland
Assurance Standard.





Forestry and
Land Scotland
Coilltearachd agus
Fearann Alba

Fort Augustus Land Management Plan (2024 - 2034)

APPENDIX 10 - VISUALISATIONS

© Crown copyright and database right [2024]. All rights reserved. Ordnance Survey Licence number [AC0000820350]

Copyright Getmapping plc

North Region Fort Augustus LMP

View Foyers loch-side
Grid Ref: NH 4927 2117
Date: 6/9/24


Visualisation of Felling proposals

Visualisation year

Photograph: August 2024

Felling Phases @ 2024

Felling Phases have a rolling 5 year period and for visualisations start on the date shown above.



- Felled or fell year requires review
- Phase 1: < 5 years
- Phase 2: between 5 and 9 years
- Phase 3: between 10 and 14 years
- Phase 4: between 15 and 19 years
- Phase 5: between 20 and 24 years
- Phase 6: between 25 and 29 years
- Phase 7: between 30 and 34 years
- Phase 8: 35 years and greater
- Clearfell with seed trees
- Low Impact Silviculture
- Minimum Intervention
- Natural Reserve
- Long Term Retention
- Other/Open land
- Neighbouring woodland

Scotland's national
forests and land
are responsibly
managed to the
UK Woodland
Assurance Standard.





Forestry and
Land Scotland
Coilltearachd agus
Fearann Alba

Fort Augustus Land Management Plan (2024 - 2034)

APPENDIX 10 - VISUALISATIONS

© Crown copyright and database right [2024]. All rights reserved. Ordnance Survey Licence number [AC0000820350]

Copyright Getmapping plc

North Region Fort Augustus LMP

View Foyers loch-side
Grid Ref: NH 4927 2117
Date: 6/9/24

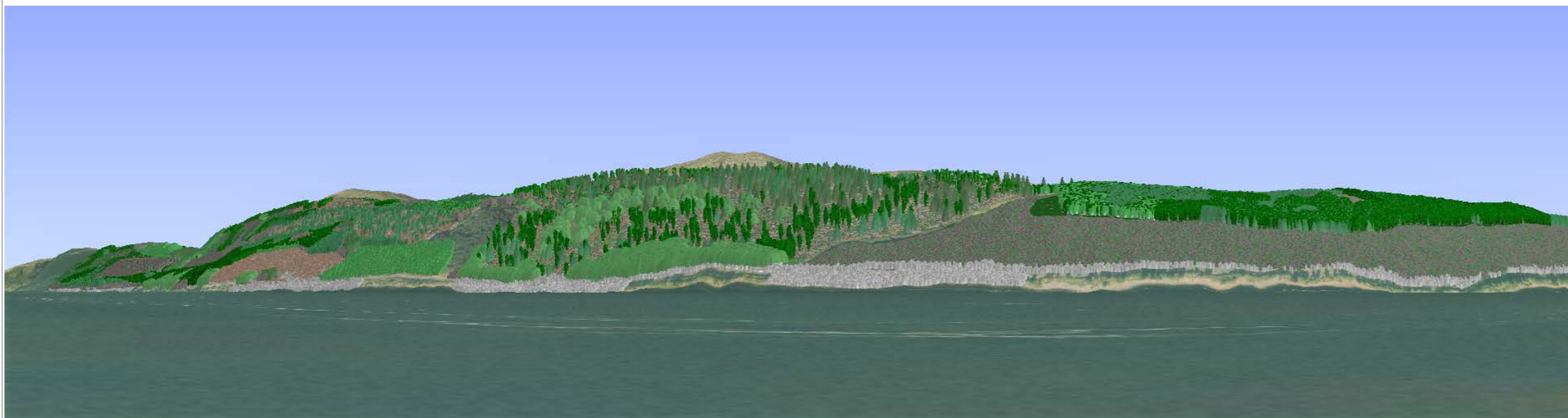
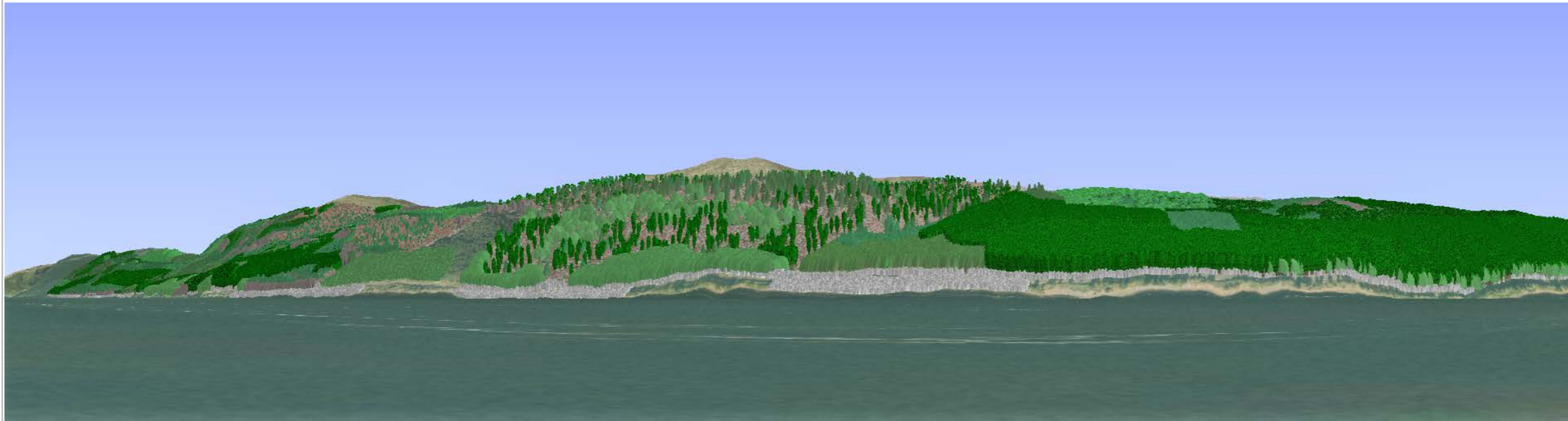
Visualisation of Future Habitat and Species

Visualisation year

Species @ 2024

Species @ 2034

Felling Phases have a rolling 5 year period and for visualisations start on the date shown above.



-  Sitka spruce
-  Norway spruce
-  Scots pine
-  Lodgepole pine
-  Larch
-  Douglas fir
-  Mixed conifers
-  Ash
-  Oak
-  Beech
-  Birch
-  Mixed broadleaves
-  Native mixed broadleaves
-  Neighbouring woodland

Scotland's national
forests and land
are responsibly
managed to the
UK Woodland
Assurance Standard.





Forestry and
Land Scotland
Coilltearachd agus
Fearann Alba

Fort Augustus Land Management Plan (2024 - 2034)

APPENDIX 10 - VISUALISATIONS

© Crown copyright and database right [2024]. All rights reserved. Ordnance Survey Licence number [AC0000820350]

Copyright Getmapping plc

North Region Fort Augustus LMP

View Foyers loch-side
Grid Ref: NH 4927 2117
Date: 6/9/24

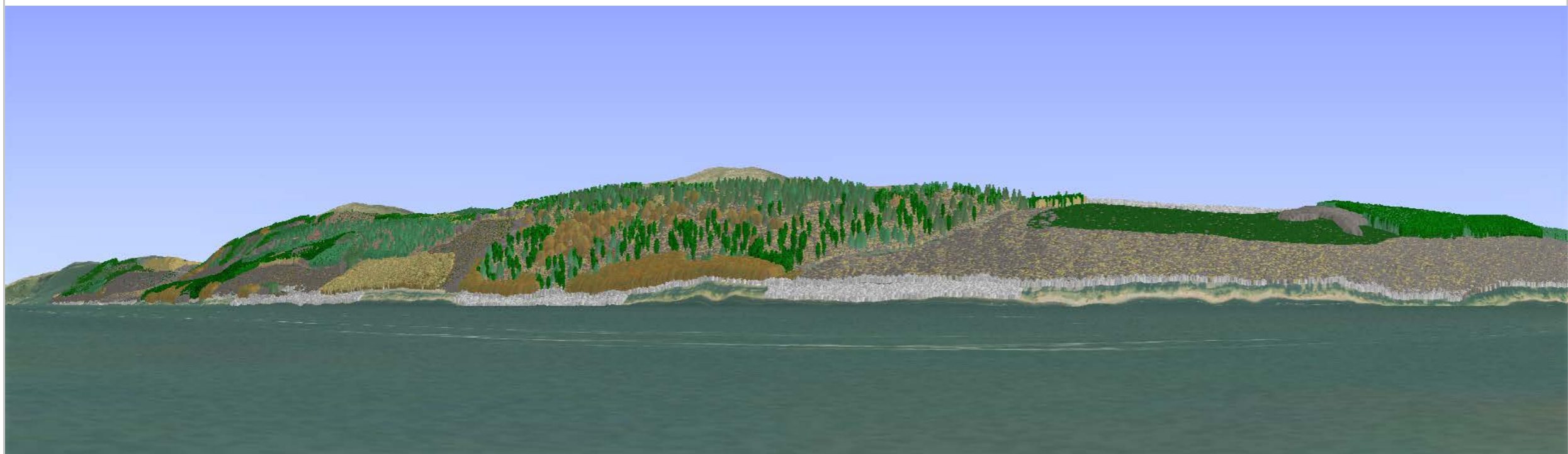
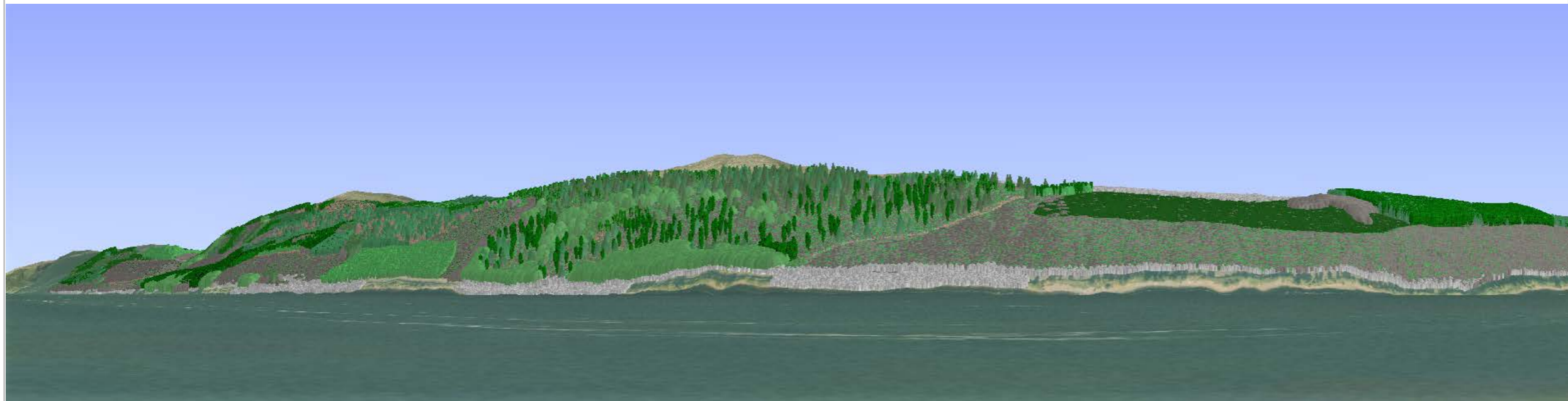
Visualisation of Future Habitat and Species

Visualisation year

Species @ 2044

Autumn 2044

Felling Phases have a rolling 5 year period and for visualisations start on the date shown above.



-  Sitka spruce
-  Norway spruce
-  Scots pine
-  Lodgepole pine
-  Larch
-  Douglas fir
-  Mixed conifers
-  Ash
-  Oak
-  Beech
-  Birch
-  Mixed broadleaves
-  Native mixed broadleaves
-  Neighbouring woodland

Scotland's national
forests and land
are responsibly
managed to the
UK Woodland
Assurance Standard.





Forestry and
Land Scotland
Coilltearachd agus
Fearann Alba

Fort Augustus Land Management Plan (2024 - 2034)

APPENDIX 10 - VISUALISATIONS

© Crown copyright and database right [2024]. All rights reserved. Ordnance Survey Licence number [AC0000820350]

Copyright Getmapping plc

North Region Fort Augustus LMP

View Knockie boathouse road
Grid RefNH 4383 1420
Date: 6/9/24

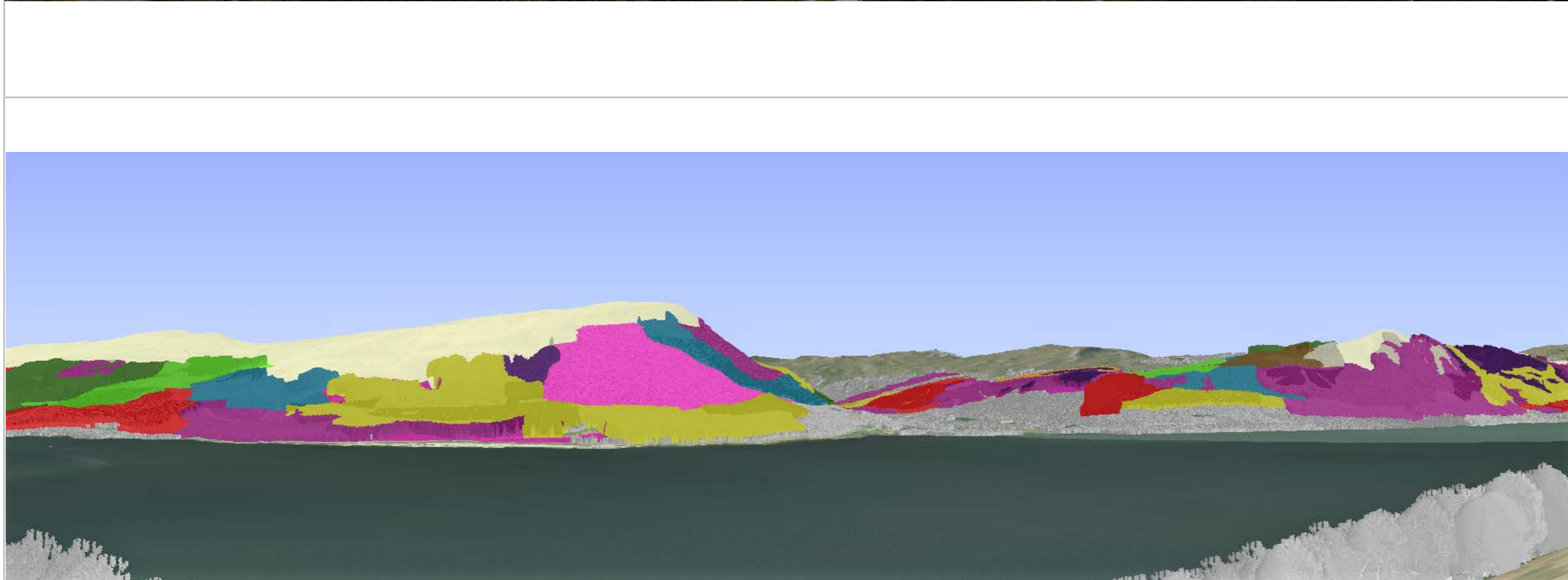
Visualisation of Felling proposals

Visualisation year

Photograph: August 2024

Felling Phases @ 2024

Felling Phases have a rolling 5 year period and for visualisations start on the date shown above.



- Felled or fell year requires review
- Phase 1: < 5 years
- Phase 2: between 5 and 9 years
- Phase 3: between 10 and 14 years
- Phase 4: between 15 and 19 years
- Phase 5: between 20 and 24 years
- Phase 6: between 25 and 29 years
- Phase 7: between 30 and 34 years
- Phase 8: 35 years and greater
- Clearfell with seed trees
- Low Impact Silviculture
- Minimum Intervention
- Natural Reserve
- Long Term Retention
- Other/Open land
- Neighbouring woodland

Scotland's national
forests and land
are responsibly
managed to the
UK Woodland
Assurance Standard.





Forestry and
Land Scotland
Coilltearachd agus
Fearann Alba

Fort Augustus Land Management Plan (2024 - 2034)

APPENDIX 10 - VISUALISATIONS

© Crown copyright and database right [2024]. All rights reserved. Ordnance Survey Licence number [AC0000820350]

Copyright Getmapping plc

North Region Fort Augustus LMP

View Knockie boathouse road
Grid Ref: NH 4383 1420
Date: 6/9/24

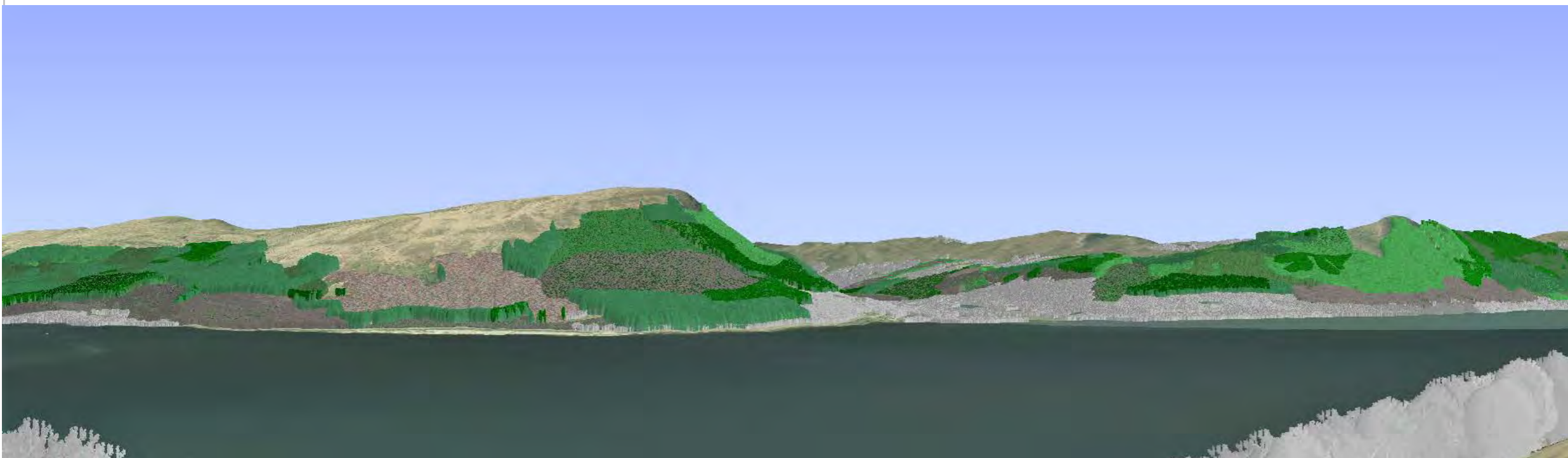
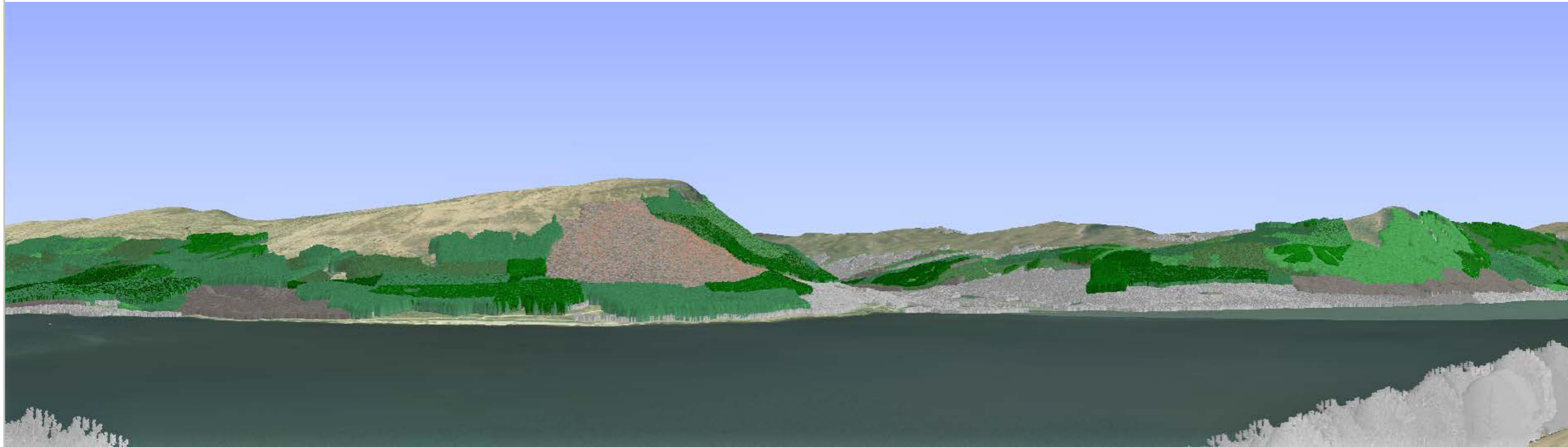
Visualisation of Future Habitat and Species

Visualisation year

Species @ 2024

Species @ 2034

Felling Phases have a rolling 5 year period and for visualisations start on the date shown above.



-  Sitka spruce
-  Norway spruce
-  Scots pine
-  Lodgepole pine
-  Larch
-  Douglas fir
-  Mixed conifers
-  Ash
-  Oak
-  Beech
-  Birch
-  Mixed broadleaves
-  Native mixed broadleaves
-  Neighbouring woodland

Scotland's national
forests and land
are responsibly
managed to the
UK Woodland
Assurance Standard.





Forestry and
Land Scotland
Coilltearachd agus
Fearann Alba

Fort Augustus Land Management Plan (2024 - 2034)

APPENDIX 10 - VISUALISATIONS

© Crown copyright and database right [2024]. All rights reserved. Ordnance Survey Licence number [AC0000820350]

Copyright Getmapping plc

North Region Fort Augustus LMP

View Knockie boathouse road
Grid Ref: NH 4383 1420
Date: 6/9/24


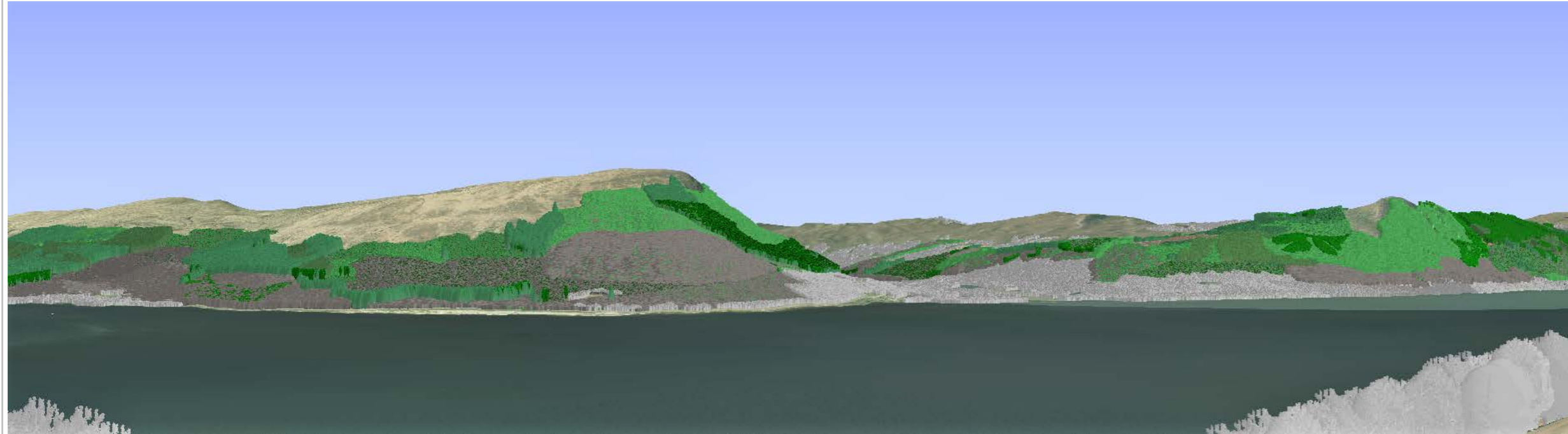
Visualisation of Future Habitat and Species

Visualisation year

Species @ 2044

Autumn 2044

Felling Phases have a rolling 5 year period and for visualisations start on the date shown above.



-  Sitka spruce
-  Norway spruce
-  Scots pine
-  Lodgepole pine
-  Larch
-  Douglas fir
-  Mixed conifers
-  Ash
-  Oak
-  Beech
-  Birch
-  Mixed broadleaves
-  Native mixed broadleaves
-  Neighbouring woodland

Scotland's national
forests and land
are responsibly
managed to the
UK Woodland
Assurance Standard.





Forestry and
Land Scotland
Coilltearachd agus
Fearann Alba

Fort Augustus Land Management Plan (2024 - 2034)

APPENDIX 10 - VISUALISATIONS

© Crown copyright and database right [2024]. All rights reserved. Ordnance Survey Licence number [AC0000820350]

Copyright Getmapping plc

North Region Fort Augustus LMP

View Glendoebeg Viewpoint
Grid RefNH 3961 0890
Date: 6/9/24


Visualisation of Felling proposals

Visualisation year

Photograph: August 2024

Felling Phases @ 2024

Felling Phases have a rolling 5 year period and for visualisations start on the date shown above.



-  Felled or fell year requires review
-  Phase 1: < 5 years
-  Phase 2: between 5 and 9 years
-  Phase 3: between 10 and 14 years
-  Phase 4: between 15 and 19 years
-  Phase 5: between 20 and 24 years
-  Phase 6: between 25 and 29 years
-  Phase 7: between 30 and 34 years
-  Phase 8: 35 years and greater
-  Clearfell with seed trees
-  Low Impact Silviculture
-  Minimum Intervention
-  Natural Reserve
-  Long Term Retention
-  Other/Open land
-  Neighbouring woodland

Scotland's national
forests and land
are responsibly
managed to the
UK Woodland
Assurance Standard.





Forestry and
Land Scotland
Coilltearachd agus
Fearann Alba

Fort Augustus Land Management Plan (2024 - 2034)

APPENDIX 10 - VISUALISATIONS

© Crown copyright and database right [2024]. All rights reserved. Ordnance Survey Licence number [AC0000820350]

Copyright Getmapping plc

North Region Fort Augustus LMP

View Glendoebeg Viewpoint
Grid Ref: NH 3961 0890
Date: 6/9/24


Visualisation of Future Habitat and Species

Visualisation year

Species @ 2024

Species @ 2034

Felling Phases have a rolling 5 year period and for visualisations start on the date shown above.



-  Sitka spruce
-  Norway spruce
-  Scots pine
-  Lodgepole pine
-  Larch
-  Douglas fir
-  Mixed conifers
-  Ash
-  Oak
-  Beech
-  Birch
-  Mixed broadleaves
-  Native mixed broadleaves
-  Neighbouring woodland

Scotland's national
forests and land
are responsibly
managed to the
UK Woodland
Assurance Standard.





North Region Fort Augustus LMP

View Glendoebeg Viewpoint
Grid Ref: NH 3961 0890
Date: 6/9/24

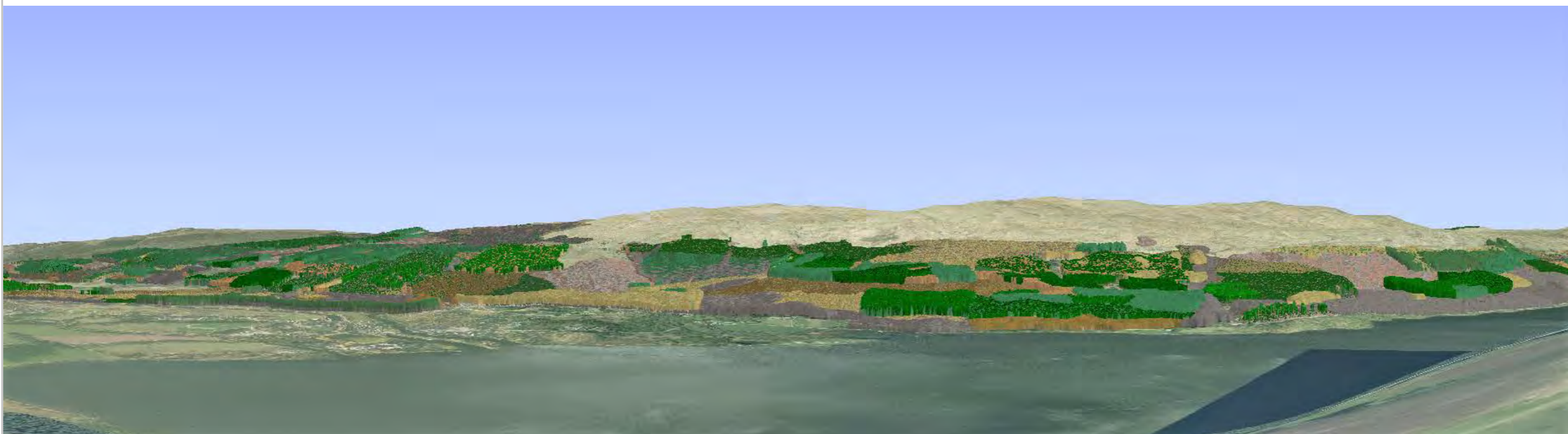
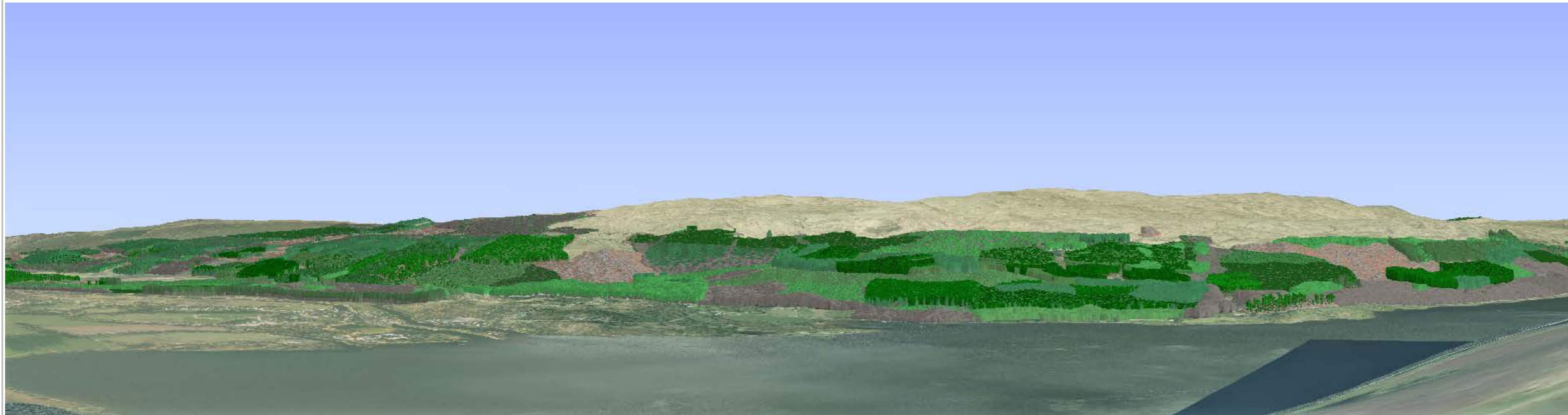
Visualisation of Future Habitat and Species

Visualisation year

Species @ 2044

Autumn 2044

Felling Phases have a rolling 5 year period and for visualisations start on the date shown above.



-  Sitka spruce
-  Norway spruce
-  Scots pine
-  Lodgepole pine
-  Larch
-  Douglas fir
-  Mixed conifers
-  Ash
-  Oak
-  Beech
-  Birch
-  Mixed broadleaves
-  Native mixed broadleaves
-  Neighbouring woodland



Forestry and
Land Scotland
Coilltearachd agus
Fearann Alba

Fort Augustus Land Management Plan (2024 - 2034)

APPENDIX 10 - VISUALISATIONS

© Crown copyright and database right [2024]. All rights reserved. Ordnance Survey Licence number [AC0000820350]

Copyright Getmapping plc

North Region Fort Augustus LMP

View Glen Tarff road
Grid Ref: NH 3736 0721
Date: 6/9/24

Visualisation of Felling proposals

Visualisation year

Photograph: August 2024

Felling Phases @ 2024

Felling Phases have a rolling 5 year period and for visualisations start on the date shown above.



- Felled or fell year requires review
- Phase 1: < 5 years
- Phase 2: between 5 and 9 years
- Phase 3: between 10 and 14 years
- Phase 4: between 15 and 19 years
- Phase 5: between 20 and 24 years
- Phase 6: between 25 and 29 years
- Phase 7: between 30 and 34 years
- Phase 8: 35 years and greater
- Clearfell with seed trees
- Low Impact Silviculture
- Minimum Intervention
- Natural Reserve
- Long Term Retention
- Other/Open land
- Neighbouring woodland





Forestry and
Land Scotland
Coilltearachd agus
Fearann Alba

Fort Augustus Land Management Plan (2024 - 2034)

APPENDIX 10 - VISUALISATIONS

© Crown copyright and database right [2024]. All rights reserved. Ordnance Survey Licence number [AC0000820350]

Copyright Getmapping plc

North Region Fort Augustus LMP

View Glen Tarff road
Grid Ref: NH 3736 0721
Date: 6/9/24

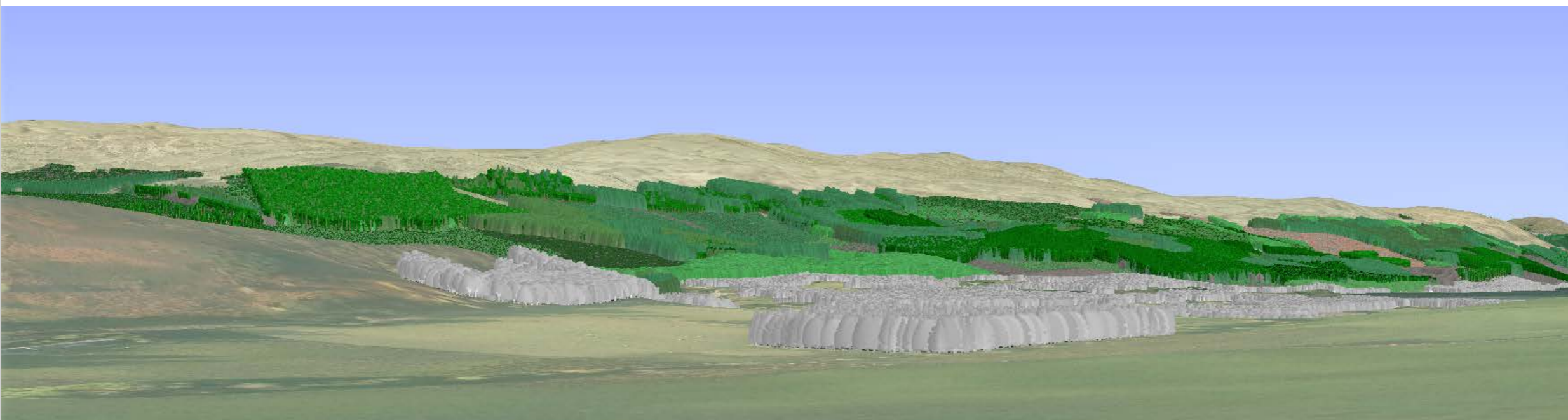
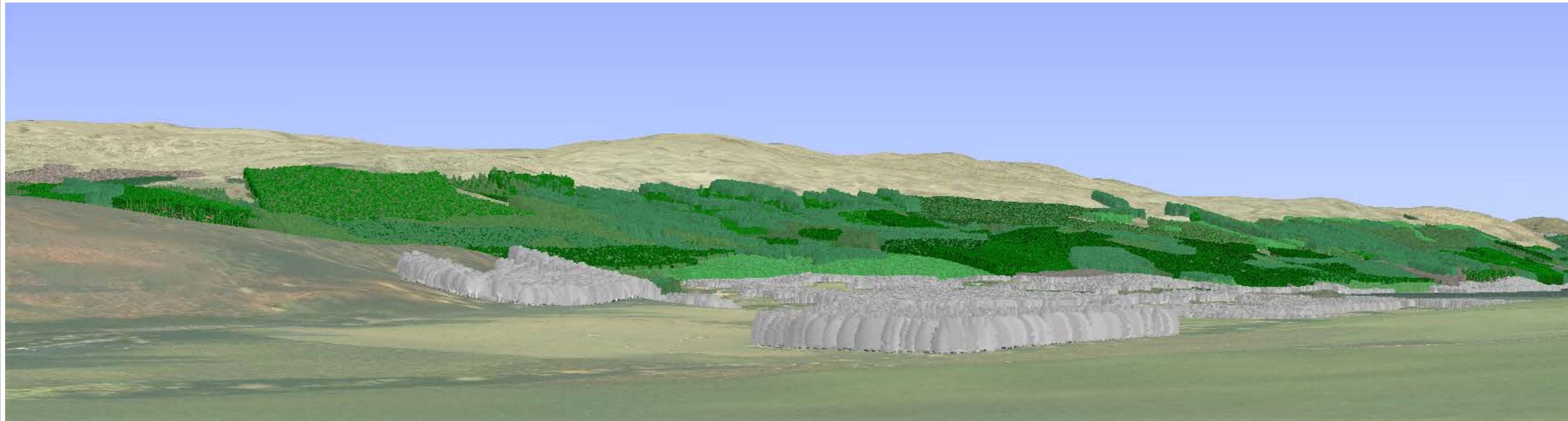
Visualisation of Future Habitat and Species

Visualisation year

Species @ 2024

Species @ 2034

Felling Phases have a rolling 5 year period and for visualisations start on the date shown above.



-  Sitka spruce
-  Norway spruce
-  Scots pine
-  Lodgepole pine
-  Larch
-  Douglas fir
-  Mixed conifers
-  Ash
-  Oak
-  Beech
-  Birch
-  Mixed broadleaves
-  Native mixed broadleaves
-  Neighbouring woodland

Scotland's national
forests and land
are responsibly
managed to the
UK Woodland
Assurance Standard.





Forestry and
Land Scotland
Coilltearachd agus
Fearann Alba

Fort Augustus Land Management Plan (2024 - 2034)

APPENDIX 10 - VISUALISATIONS

© Crown copyright and database right [2024]. All rights reserved. Ordnance Survey Licence number [AC0000820350]

Copyright Getmapping plc

North Region Fort Augustus LMP

View Glen Tarff road
Grid Ref: NH 3736 0721
Date: 6/9/24

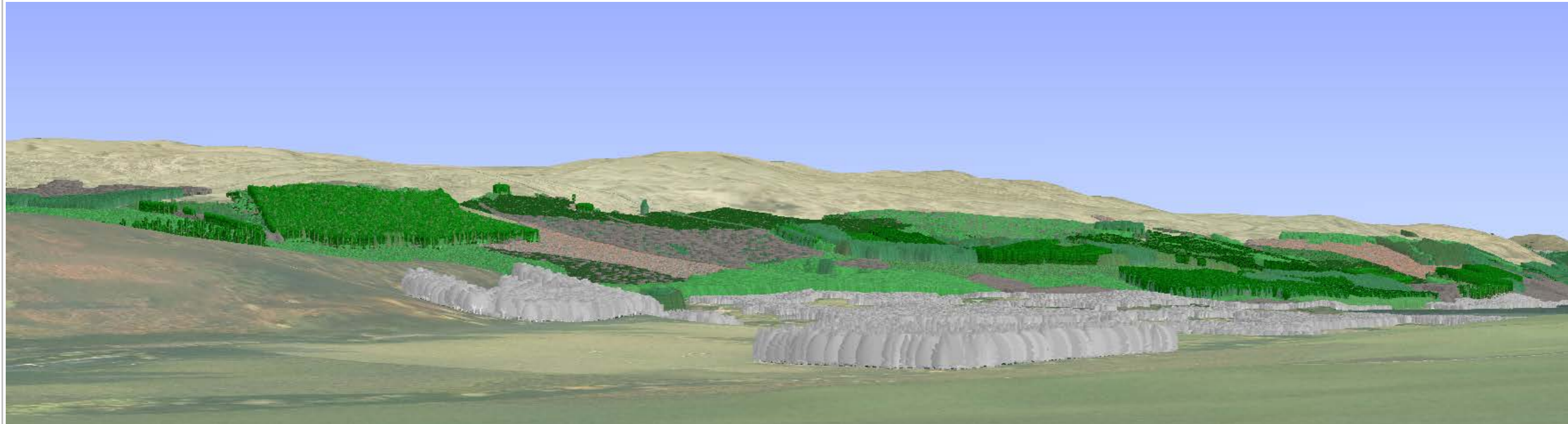
Visualisation of Future Habitat and Species

Visualisation year

Species @ 2044

Autumn 2044

Felling Phases have a rolling 5 year period and for visualisations start on the date shown above.



-  Sitka spruce
-  Norway spruce
-  Scots pine
-  Lodgepole pine
-  Larch
-  Douglas fir
-  Mixed conifers
-  Ash
-  Oak
-  Beech
-  Birch
-  Mixed broadleaves
-  Native mixed broadleaves
-  Neighbouring woodland

Scotland's national
forests and land
are responsibly
managed to the
UK Woodland
Assurance Standard.

