

The forest is not a prominent feature in the wider landscape but forms part of a wooded network to south of Livingston Town.

Internal edge views within the forest are the most important.

Lowland river corridor forming a wooded network linking to Selm muir




Almond and Linhouse Valleys

Pentland Hills





Corston Hill

Forest sits between two higher areas of ground north & south restricting wider external views. However local external views of the northern and southern edges can be seen along the Leyden Road and from Corston Hill on the edge of the Pentlands.

Legend

-  Public Viewpoints
-  Blocks
-  Locally Designated Landscape Area

SNH Landscape Character Areas

-  Lowland Plain
-  Lowland River Corridors - Lothians
-  Upland Fringes - Lothians
-  Urban



Pentlands