


**Loch Katrine Land Management Plan:  
M18 Future Habitat & Species**


Author: James Hand  
Scale @ A3: 1:50,000  
Date: 06/10/2023

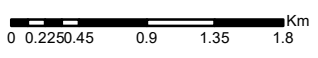
**Legend**

**LMP 2024 FLS Lease area**

-  Native Broadleaves & Scots Pine
-  Native broadleaves
-  Open habitat
-  Water

**SW land Glasahole & Corrieachan**

-  Native broadleaves
-  Native broadleaves & Scots Pine
-  Open
-  Loch Katrine & Arlket
-  Land Management Plan area



Reproduced by permission of Ordnance Survey on behalf of HMSO.  
© Crown copyright and database right [2023]. All rights reserved.  
Ordnance Survey Licence number [100021242].  
© Getmapping Plc and Bluesky International Limited 2023.

Scotland's National Forest Estate is responsibly managed to the UK Woodland Assurance Standard.

