















Polkemmet Context

Author: u322316
Scale @ A3: 1:15,000
Date: 27/02/2023

Legend

-  Polkemmet
-  Local Nature Conservation Sites
-  Overhead powerline
-  Underground powerline
-  Gas pipelines
-  Water pipelines
-  Public path
-  Watercourses
-  Water
- Woodland in and Around Towns (WIAT)**
-  WIAT Priority area
-  WIAT area
- Roads**
-  Forest road
-  Track



Reproduced by permission of Ordnance Survey on behalf of HMSO.
© Crown copyright and database right [2023]. All rights reserved.
Ordnance Survey Licence number [100021242].
© Getmapping Plc and Bluesky International Limited 2023.

