

STIRLING FORESTS LMP
















KEY FEATURES
OPPORTUNITIES
CONSTRAINTS

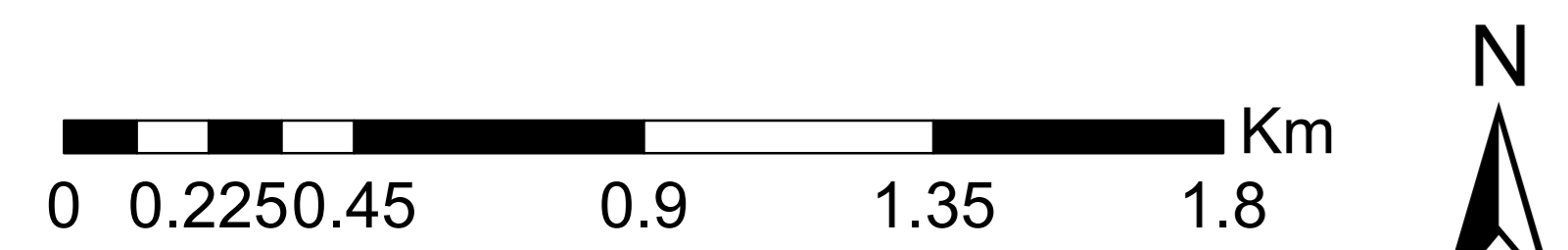
Author: u321351

Scale @ A0: 1:11,500

Date: 02/07/2021

Legend

-  LMP Boundary
-  Larch Areas
-  PAWS
-  Local Landscape Areas
-  Local Nature Conservation Sites
-  Gardens and Designed Landscapes
-  500m around 15 percent most deprived areas
-  1km buffer around settlements of more than 2000 people
-  Heritage
-  Overhead powerline
-  Underground powerline
-  Gas Pipelines
-  Water Pipelines
-  Watercourses
-  Forest Roads
-  Rec - Linear Assets
-  Claimed
-  Core Paths



Reproduced by permission of Ordnance Survey on behalf of HMSO. © Crown copyright and database right [2021]. All rights reserved. Ordnance Survey Licence number [100021242]. © Getmapping Plc and Bluesky International Limited 2021.

Scotland's National Forest Estate is responsibly managed to the UK Woodland Assurance Standard.

