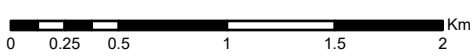


Map 5 Roads, Access and Haulage

Scale @ A3: 1:35,000

Date: 19/06/2026





Reproduced by permission of Ordnance Survey on behalf of HMSO. © Crown copyright and database right (2026). All rights reserved. Ordnance Survey Licence number AC0000820350. © Getmapping Plc and Bluesky International Limited 2026.







Legend

Timber Transport Routes

Class

-  Agreed Route
-  Severely Restricted
-  Access Points

-  Main Forest Roads
-  Other Forest Roads and Tracks
-  Planned Roads
-  Glenbranter Forest

Declaration by FLS as an Operator.  
All timber arising from the FLS National Forests and Land represents a negligible risk under EUTR (No 995/210).

Scotland's national forests and land are responsibly managed to the UK Woodland Assurance Standard.

