








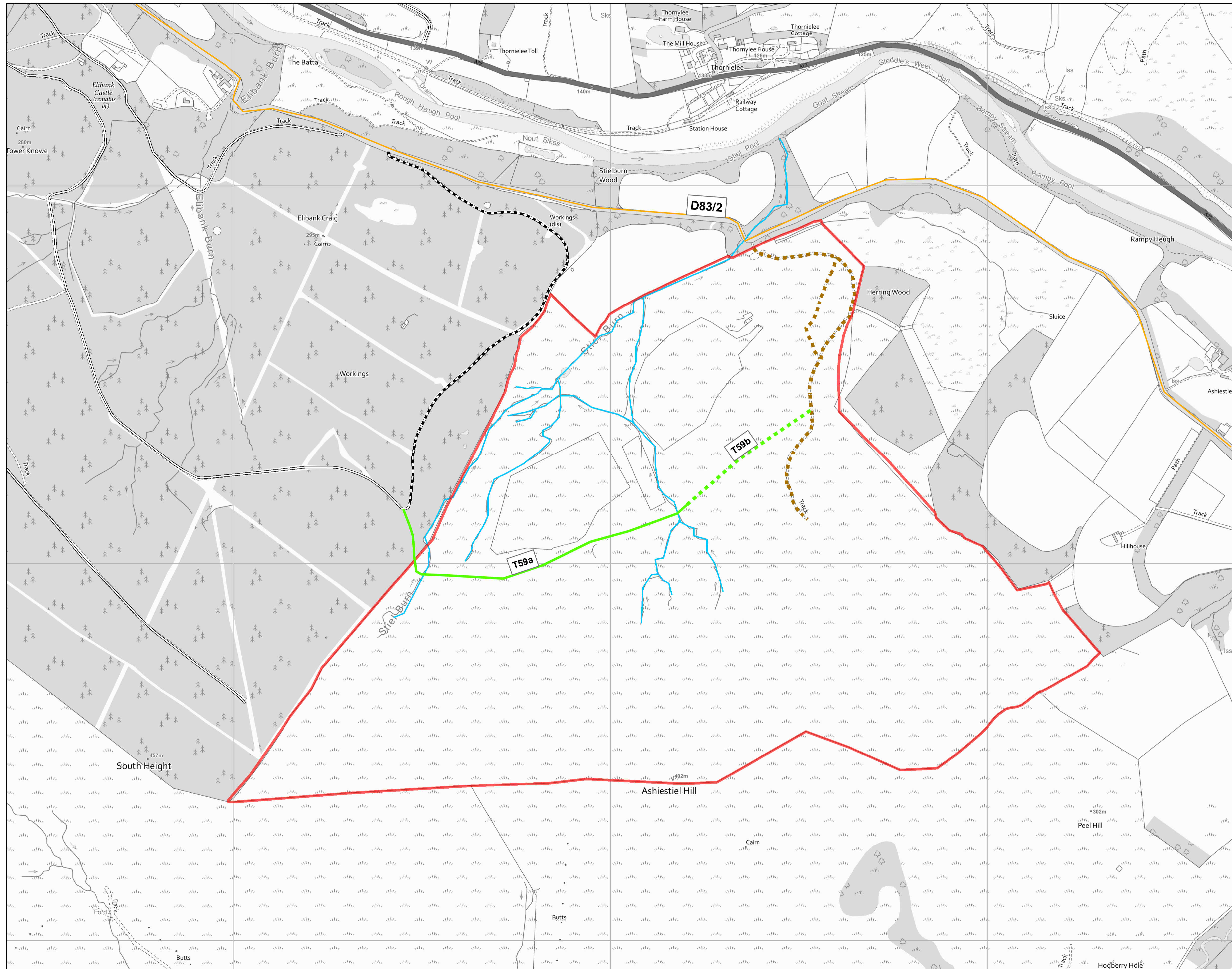
**Ashiesticl
Map 6:
Road Operations and
Timber Haulage**

Author: Tom Harvey

Scale @ A1: 1:5,000

Date: 10/08/2021

-  LMP Area
-  Agreed Timber Transport Route
-  Anticipated haulage on existing forest road
-  Access track
-  Water Course
- Planned roads**
-  Formed and surfaced phase 1
-  Formed and surface phase 4



0 0.050.1 0.2 0.3 0.4 Km



Reproduced by permission of Ordnance Survey on behalf of HMSO. © Crown copyright and database right [2021]. All rights reserved. Ordnance Survey Licence number [100021242]. © Getmapping Plc and Bluesky International Limited 2021.

Scotland's National
Forest Estate is
responsibly
managed to the
UK Woodland
Assurance Standard.

