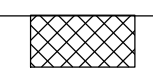

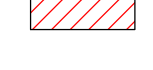

























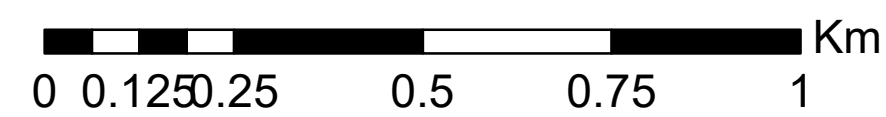
Gamescleuch Map 2: Key features

Author: Tom Harvey

Scale @ A1: 1:10,000

Date: 15/03/2022

-  Storm Arwen damage
-  Gamescleuch LMP Area
-  Community Asset Transfer Scheme
-  Watercourses
-  Gamescleuch paths
-  Rights of Way Route
-  Forest Roads
-  SPHN Felled areas
-  Scenario C soils
-  Water Supply Points
-  Mast site
-  Overhead powerline
-  Underground powerline
-  Water Pipelines
-  Heritage features
-  Site of Special Scientific Interest (SSSI)
-  Special Area of Conservation (SAC)
-  Ancient Woodland
- Timber Transport Forum Road classification**
-  Agreed Route
-  Consultation Route
- Priority Habitats**
-  FEN, MARSH & SWAMP
-  UPLAND BIRCHWOOD
-  UPLAND HEATHLAND
- Landscape Character Type**
-  Southern Uplands Forest Covered
-  Southern Uplands with Scattered Forest
-  Upland Valley with Pastoral Floor



Reproduced by permission of Ordnance Survey on behalf of HMSO. © Crown copyright and database right [2022]. All rights reserved. Ordnance Survey Licence number [100021242].

© Getmapping Plc and Bluesky International Limited 2022.

Scotland's National
Forest Estate is
responsibly
managed to the
UK Woodland
Assurance Standard.

