


























## Strathlachlan Key Features

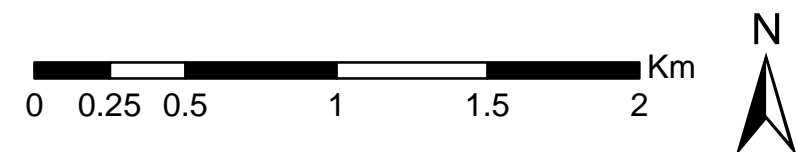
Author: FLS Central Region Planning

Scale @ A2: 1:25,000

Date: 26/05/2025

### Legend

-  Electricity Powerlines
  -  Water Mains
  -  Hydro Intake
  -  Hydro Turbines
  -  Hydro Penstock
  -  Heritage Features
  -  Drinking Water Protected Areas
  -  Local Landscape Areas
  -  Marine Protected Areas
  -  Windblow
  -  Larch spp.
  -  Broadleaves (existing)
  -  PAWS
  -  Strathlachlan Forest
- Forest Roads**
  -  Forest Roads
  -  Planned Forest Roads
  -  Other Forest Roads or Tracks
  - Timber Transport Routes**
  -  Agreed Route
  -  Consultation Route
  -  Restricted Route
  -  Severely Restricted Route
  -  Excluded Route
  -  In Forest Haul Road
  -  One Way Agreed Route
  -  Permit Route



Reproduced by permission of Ordnance Survey on behalf of HMSO. © Crown copyright and database right [2025]. All rights reserved. Ordnance Survey Licence number [100021242]. © Getmapping Plc and Bluesky International Limited 2025.

Scotland's National  
Forest Estate is  
responsibly  
managed to the  
UK Woodland  
Assurance Standard.

