



Forestry and  
Land Scotland  
Coilltearachd agus  
Fearann Alba

## CENTRAL REGION

### Ardgartan

View 3 Lochgoilhead  
Grid Ref: NN 189006  
Date: 21st March 2025

### Visualisation of forest management proposals

Visualisation year

2020


2030

Felling Phases have a rolling 5 year period and for visualisations start on the date shown above.

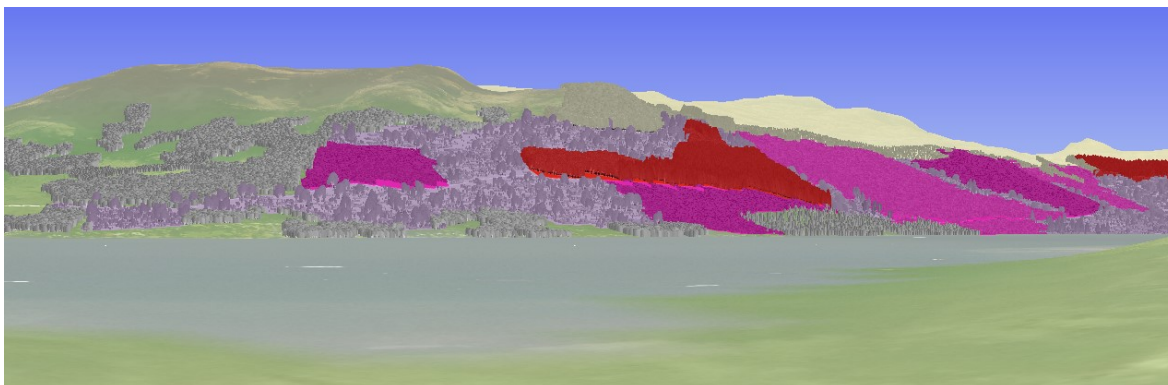
- Felled or fell year requires review
- Phase 1: < 5 years
- Phase 2: between 5 and 9 years
- Phase 3: between 10 and 14 years
- Phase 4: between 15 and 19 years
- Phase 5: between 20 and 24 years
- Phase 6: between 25 and 29 years
- Phase 7: between 30 and 34 years
- Phase 8: 35 years and greater
- Clearfell with seed trees
- Low Impact Silviculture
- Minimum Intervention
- Natural Reserve
- Long Term Retention
- Other/Open land
- Neighbouring woodland



2020



2020



2030



Forestry and  
Land Scotland  
Coilltearachd agus  
Fearann Alba

## CENTRAL REGION

### Ardgartan

View: 3 Lochgoilhead  
Grid Ref: NN 189006  
Date: 21st March 2025

### Visualisation of future habitat and species

Visualisation year

2020

2030

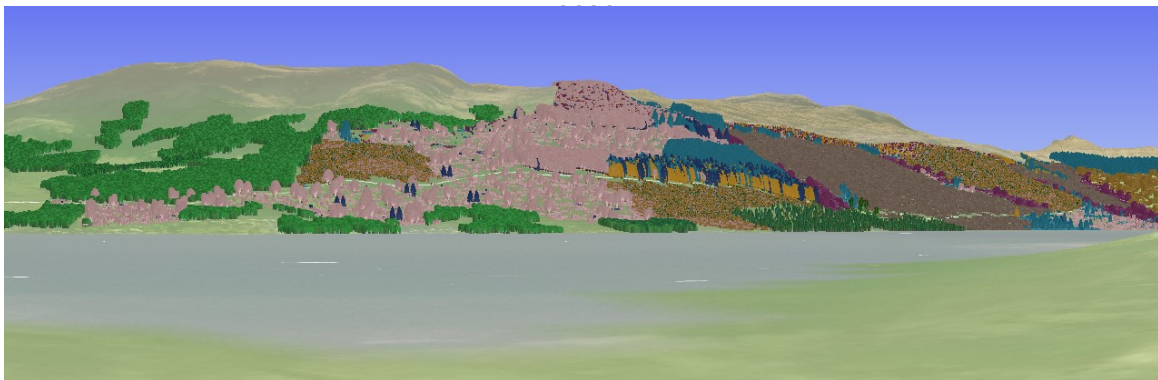
-  Sitka spruce
-  Norway spruce
-  Scots pine
-  Lodgepole pine
-  Larch
-  Douglas fir
-  Mixed conifers
-  Ash
-  Oak
-  Beech
-  Birch
-  Mixed broadleaves
-  Native mixed broadleaves
-  Neighbouring woodland



2020



2020



2030

Reproduced by permission of Ordnance Survey on behalf of HMSO.  
© Crown copyright and database right [2019]. All rights reserved.  
Ordnance Survey Licence number [100021242]

Copyright Getmapping plc

Scotland's National  
Forest Estate is  
responsibly  
managed to the  
UK Woodland  
Assurance Standard.





## CENTRAL REGION

### Ardgartan

View: 3 Lochgoilhead  
Grid Ref: NN 189006  
Date: 21st March 2025

### Visualisation of future habitat and species

Visualisation year


2030

2040


-  Sitka spruce
-  Norway spruce
-  Scots pine
-  Lodgepole pine
-  Larch
-  Douglas fir
-  Mixed conifers
-  Ash
-  Oak
-  Beech
-  Birch
-  Mixed broadleaves
-  Native mixed broadleaves
-  Neighbouring woodland



2020



2030



2040

Reproduced by permission of Ordnance Survey on behalf of HMSO.  
© Crown copyright and database right [2019]. All rights reserved.  
Ordnance Survey Licence number [100021242]

Copyright Getmapping plc

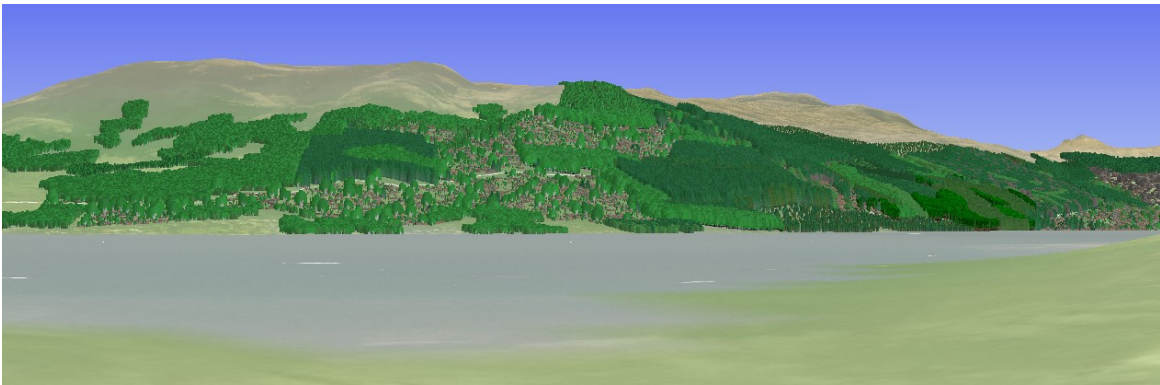
Scotland's National  
Forest Estate is  
responsibly  
managed to the  
UK Woodland  
Assurance Standard.






2020

colours representative of late spring



2020



2040

