






M5: DAMS

Author: FLS Planning
Scale @ A3:1:17,000
Date: 1/30/2025

Legend

-  Plan Area
- DAMS Score**
- dams**
-  0-12 (Sheltered)
-  13-16 (Moderately Exposed)
-  17+ (Exposed)



Reproduced by permission of Ordnance Survey on behalf of HMSO.
© Crown copyright and database right [2025]. All rights reserved.
Ordnance Survey Licence number [100024925].
© Getmapping Plc and Bluesky International Limited 2025.

Declaration by FLS as an Operator.
All timber arising from the FLS National Forests and
Land represents a negligible risk under EUTR (No 995/210).

Scotland's National
Forest Estate is
responsibly
managed to the
UK Woodland
Assurance Standard.



Sources: Esri, Airbus DS, USGS, NGA, NASA, CGIAR, N Robinson, NCEAS, NLS, OS, NMA, Geodatastyrelsen, Rijkswaterstaat, GSA, Geoland, FEMA, Intermap and the GIS user community