

**Wauchope West  
Land Management Plan  
Map 11 - Visitor Zones and Access**

Scale @ A3: 1:50,000

Date: 08/05/2024





Author: John Ogilvie

0 0.4 0.8 1.6 2.4 3.2 Km

Reproduced by permission of Ordnance Survey on behalf of HMSO. © Crown copyright and database right [2024]. All rights reserved. Ordnance Survey Licence number [100021242]. © Getmapping Plc and Bluesky International Limited 2024.



**Legend**

-  Land Management Plan Area
-  Formal Walking Trails
-  Informal Trails
-  Public Rights of Way
-  Forest Roads
-  Welcome zone - Key arrival or destination point
-  Interactive zone - Buffer around trail

Scotland's National Forest Estate is responsibly managed to the UK Woodland Assurance Standard.

