





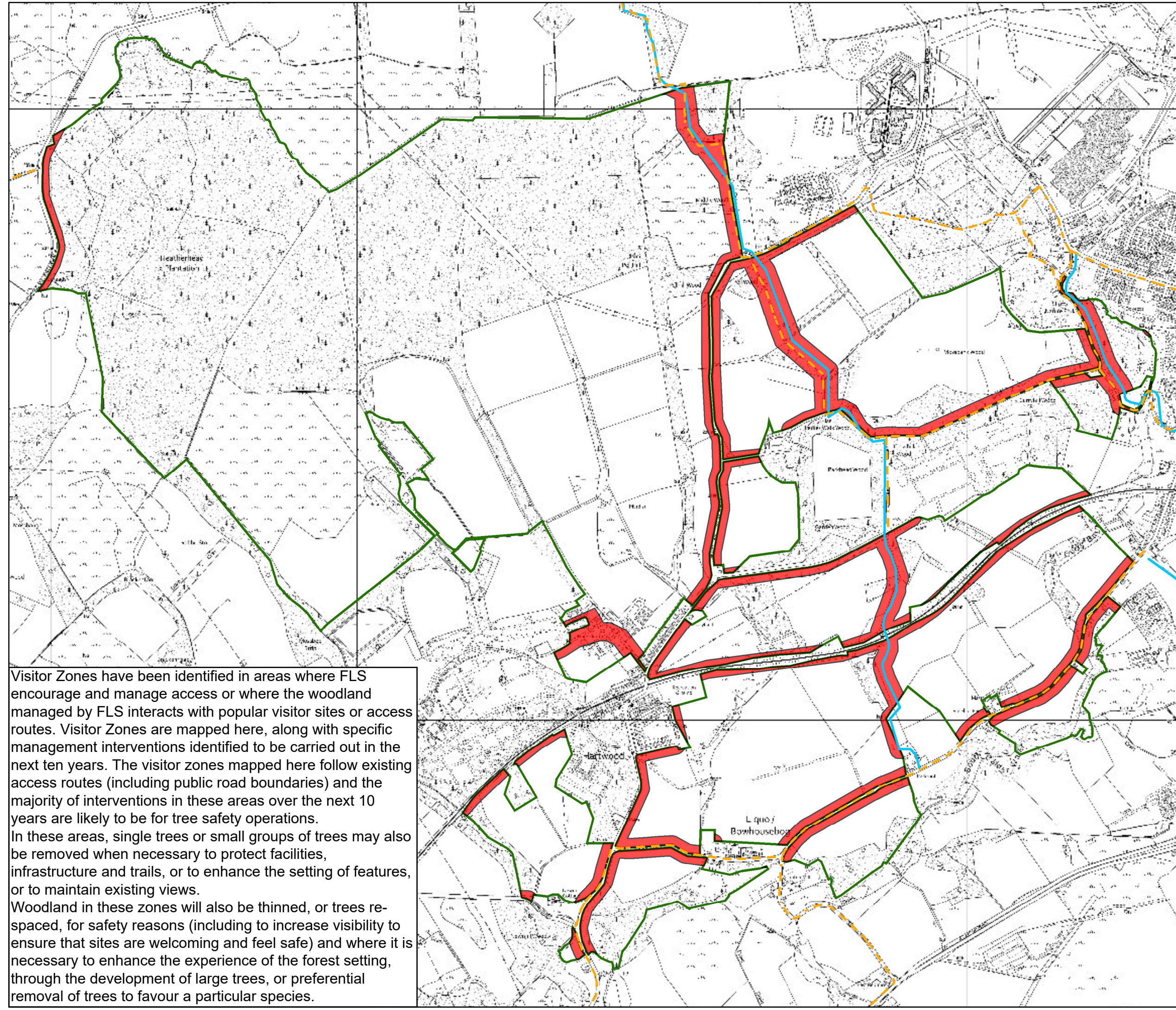
16.

**Hartwood Forests LMP  
Proposed Visitor Zones**

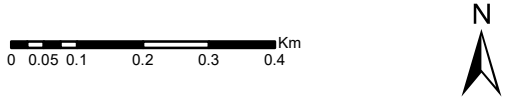
Author: U322393  
Scale @ A3: 1:11,466  
Date: 28/06/2023

**Legend**

-  Core Paths
-  Rights of Way
-  Proposed Visitor Zones
-  Land Management Plan Boundary



Visitor Zones have been identified in areas where FLS encourage and manage access or where the woodland managed by FLS interacts with popular visitor sites or access routes. Visitor Zones are mapped here, along with specific management interventions identified to be carried out in the next ten years. The visitor zones mapped here follow existing access routes (including public road boundaries) and the majority of interventions in these areas over the next 10 years are likely to be for tree safety operations. In these areas, single trees or small groups of trees may also be removed when necessary to protect facilities, infrastructure and trails, or to enhance the setting of features, or to maintain existing views. Woodland in these zones will also be thinned, or trees re-spaced, for safety reasons (including to increase visibility to ensure that sites are welcoming and feel safe) and where it is necessary to enhance the experience of the forest setting, through the development of large trees, or preferential removal of trees to favour a particular species.



Reproduced by permission of Ordnance Survey on behalf of HMSO.  
© Crown copyright and database right [2023]. All rights reserved.  
Ordnance Survey Licence number [100021242].  
© Getmapping Plc and Bluesky International Limited 2023.