























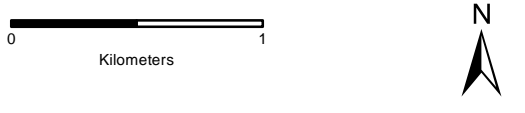


**West Loch Ard
Land Management Plan
M4 Future Habitats**

Author: Simon Turner
Scale @ A3: 1:30,000
Date: 04/07/2022

| | | | |
|--|-------------------------------|---|-------|
|  | Land management plan boundary |  | NS/SS |
|  | Forest roads |  | NS/MB |
| Felling Year | | | |
|  | Phase 1 |  | MC |
|  | Phase 2 |  | SP |
| Future Restock | | | |
|  | SS |  | SP/MB |
|  | SS/NS |  | SP/BI |
|  | SS/SP |  | LP |
|  | SS/DF |  | MB/SP |
|  | SS/MB |  | MB/OS |
|  | SS/BI |  | OK/BI |
|  | NS |  | BI/OK |
| | |  | BI/MB |
| | |  | OG |



Reproduced by permission of Ordnance Survey on behalf of HMSO.
© Crown copyright and database right [2022]. All rights reserved.
Ordnance Survey Licence number [100021242].
© Getmapping Plc and Bluesky International Limited 2022.

