









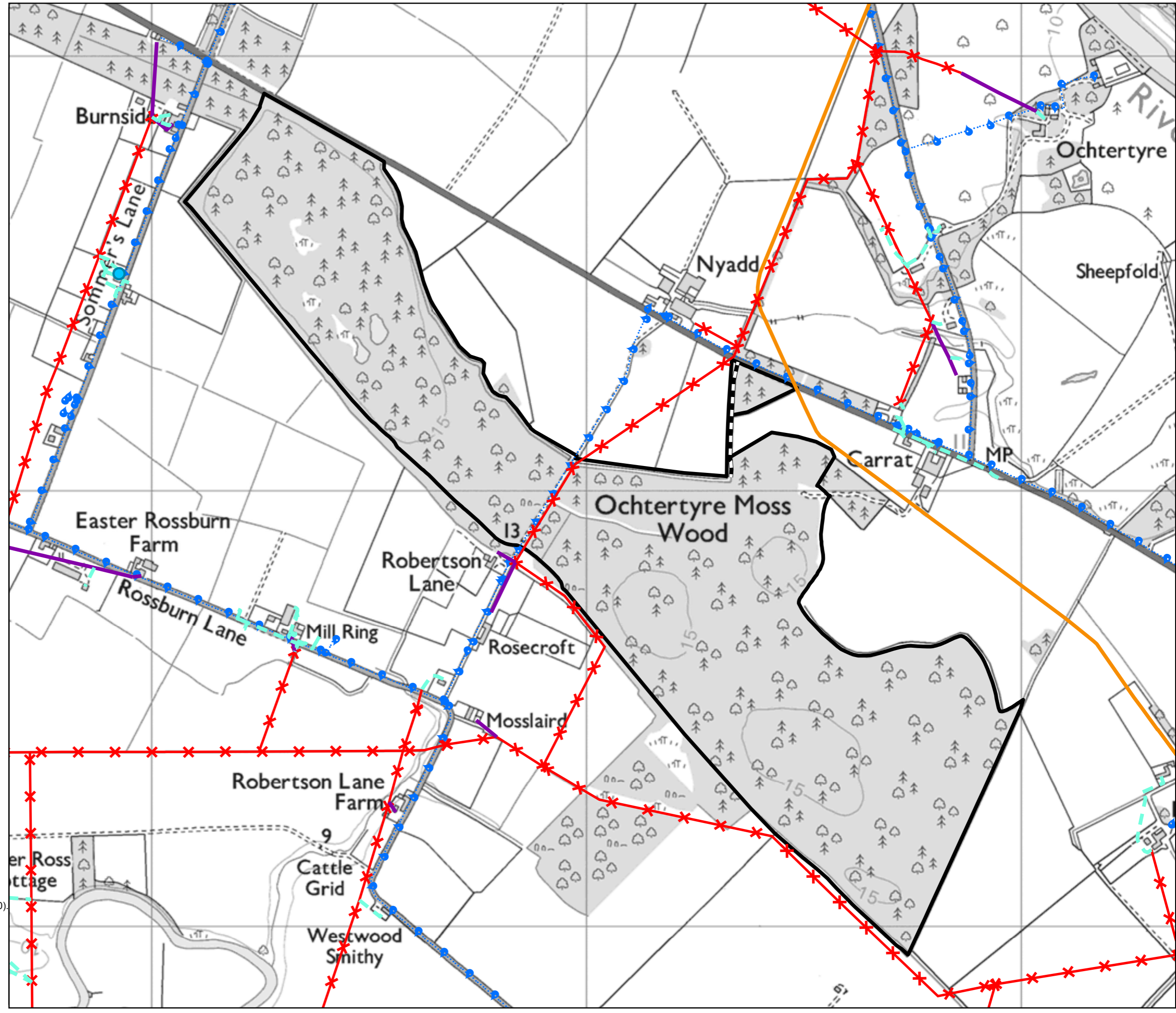


Ochertyre Moss Wood LMP Infrastructure and Utilities

Author: Rebecca.Taubert
Scale @ A3: 1:8,000
Date: 13/06/2024

- ### Legend
-  Ochertyre Moss Wood LMP Area
 -  SSE Scotland Low Voltage Underground Cables
 -  SSE Scotland Low Voltage Overhead Lines
 -  SSE Scotland High Voltage Underground Cables
 -  SSE Scotland High Voltage Overhead Lines
 -  National Grid Gas Pipelines
 -  Water Pipelines
 -  Forest Roads
 -  Private Water Supply Sources



Reproduced by permission of Ordnance Survey on behalf of HMSO.
© Crown copyright and database right [2024]. All rights reserved.
Ordnance Survey Licence number [100024925].
© Getmapping Plc and Bluesky International Limited 2024.

Declaration by FLS as an Operator.
All timber arising from the FLS National Forests and
Land represents a negligible risk under EUTR (No 995/210).

Scotland's National
Forest Estate is
responsibly
managed to the
UK Woodland
Assurance Standard.

