





M5: DAMS


Author: FLS Planning
Scale @ A3: 1:20,000
Date: 11/6/2024

Legend

-  LMP Area
-  Forest Roads

DAMS

- DAMS**
-  0-12
 -  12.1-14
 -  14.1-16
 -  16+



Reproduced by permission of Ordnance Survey on behalf of HMSO.
© Crown copyright and database right [2024]. All rights reserved.
Ordnance Survey Licence number [100024925].
© Getmapping Plc and Bluesky International Limited 2024.

Declaration by FLS as an Operator:
All timber arising from the FLS National Forests and
Land represents a negligible risk under EUTR (No 995/210).

Scotland's National
Forest Estate is
responsibly
managed to the
UK Woodland
Assurance Standard.



