

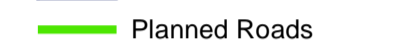
Glen Creran LMP Management Map (South)

Author: U321221

Scale @ A1: 1:10,000

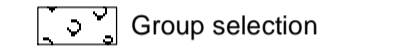
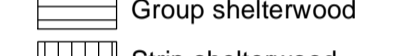
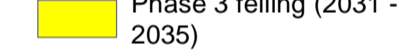
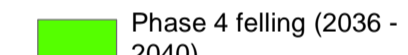
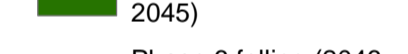
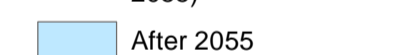
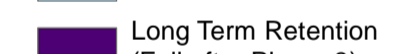
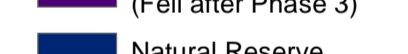
Date: 12/06/2020

Legend

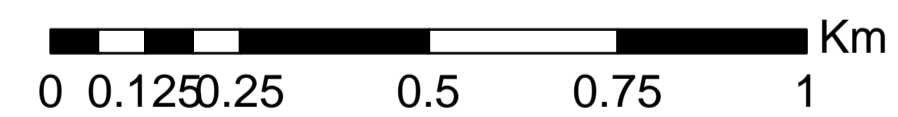
-  Glen Creran
-  Planned Roads
-  Forest Roads

Scenario Management Coupes - Low Impact Silviculture

Management Type

-  Single tree selection
-  Group selection
-  Irregular shelterwood
-  Group shelterwood
-  Strip shelterwood
-  Uniform shelterwood
-  Long Term Retention
-  Felled or fell year requires review (2011 - 2020)
-  Phase 1 felling (2021 - 2025)
-  Phase 2 felling (2026 - 2030)
-  Phase 3 felling (2031 - 2035)
-  Phase 4 felling (2036 - 2040)
-  Phase 5 felling (2041 - 2045)
-  Phase 6 felling (2046 - 2050)
-  Phase 7 felling (2051 - 2055)
-  After 2055
-  Long Term Retention (Fell after Phase 3)
-  Natural Reserve
-  Minimum Intervention
-  Coppice
-  Low Impact Silviculture
-  Open
-  Missing Data

X = NN 0484 5052



Reproduced by permission of Ordnance Survey on behalf of HMSO. © Crown copyright and database right [2020]. All rights reserved. Ordnance Survey Licence number [100021242]. © Getmapping Plc and Bluesky International Limited 2020.

