
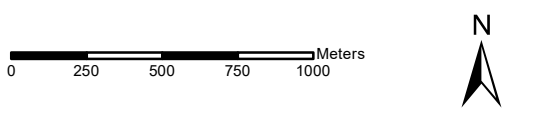
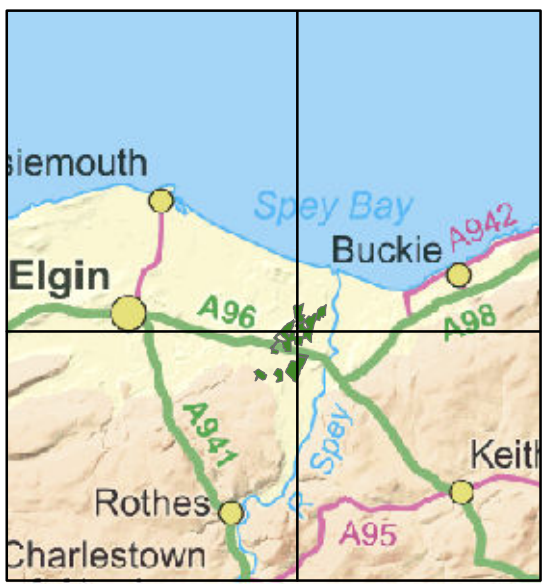


East region
Castlehill and Balnacoul land management plan

Map 1 Location
Scale 1:25,000 @ A3
Date August 2019

 Castlehill and Balnacoul plan area



Reproduced by permission of Ordnance Survey on behalf of HMSO.
© Crown copyright and database right [2019]. All rights reserved.
Ordnance Survey Licence number [100021242].
© Getmapping Plc and Bluesky International Limited 2019.

