

## Mid

Scale @ A3: 1:10,000

Date: 12/03/2025

Author: Euan Stewart

## Restock Species Pure and Mixtures

- Ash
- Beech
- Birch
- Douglas Fir
- Larch
- Lodgepole Pine
- Norway Spruce
- Oak

- Native Mixed/Other Broadleaves
- Other/Mixed Broadleaves
- Other/Mixed Conifers
- Scots Pine
- Sitka Spruce
- Open
- Species Mixture  
Main colour = Dominant species  
Dots = Secondary species  
Sitka spruce with Birch shown here

0 0.075 0.15 0.3 0.45 0.6 km

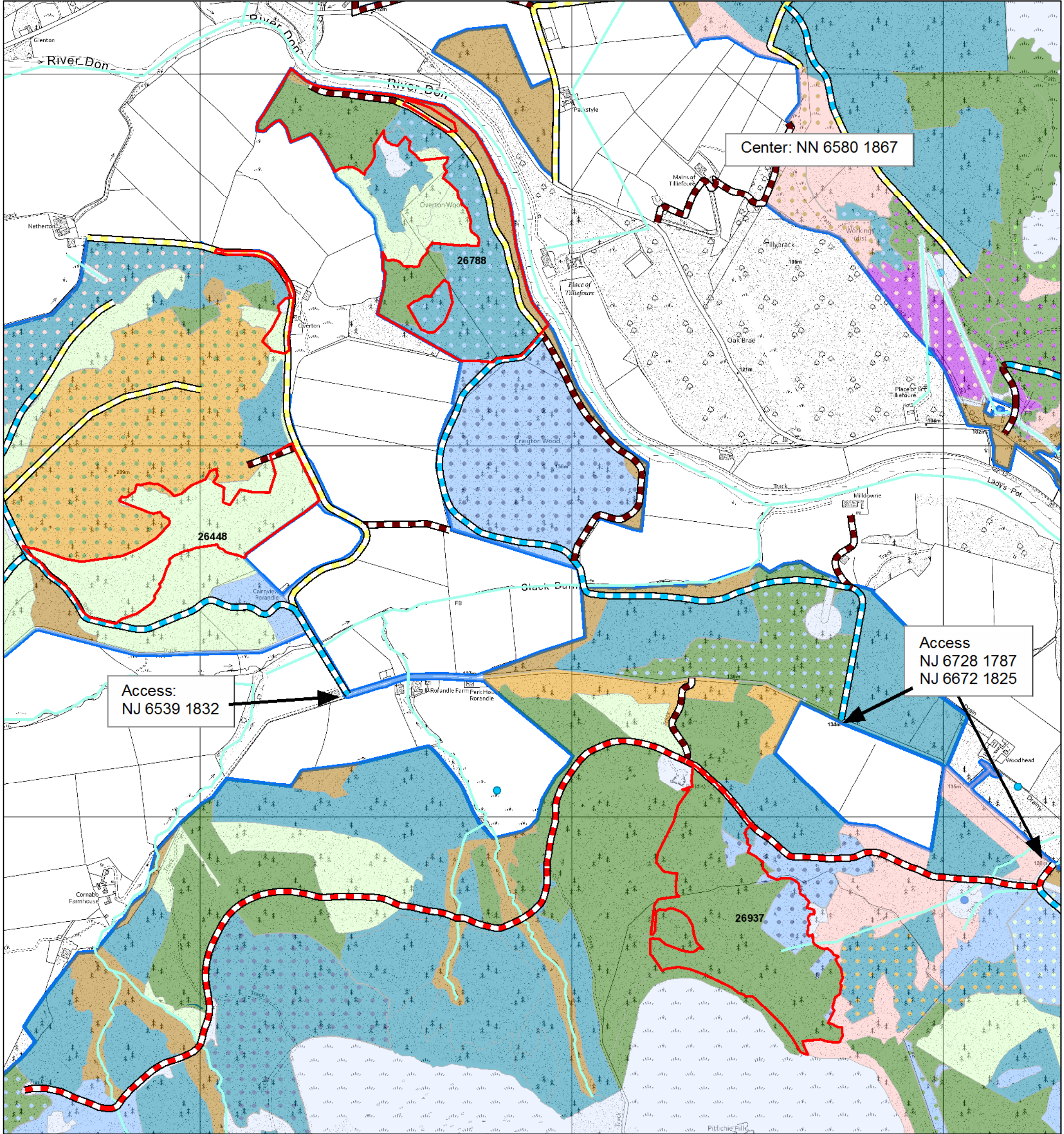


Reproduced by permission of Ordnance Survey on behalf of HMSO. © Crown copyright and database right 2025. All rights reserved. Ordnance Survey Licence number AC0000820350. © Bluesky International Ltd and Getmapping Plc 2025.

Scotland's national  
forests and land  
are responsibly  
managed to the  
UK Woodland  
Assurance Standard.







North

Scale @ A3: 1:10,000

Date: 12/03/2025

Author: Euan Stewart

0 0.075 0.15 0.3 0.45 0.6 km

Reproduced by permission of Ordnance Survey on behalf of HMSO. © Crown copyright and database right 2025. All rights reserved. Ordnance Survey Licence number AC0000820350. © Bluesky International Ltd and Getmapping Plc 2025.



**Restock Species  
Pure and Mixtures**

- Ash
- Beech
- Birch
- Douglas Fir
- Larch
- Lodgepole Pine
- Norway Spruce
- Oak

- Native Mixed/Other Broadleaves
- Other/Mixed Broadleaves
- Other/Mixed Conifers
- Scots Pine
- Sitka Spruce
- Open
- Species Mixture  
Main colour = Dominant species  
Dots = Secondary species  
Sitka spruce with Birch shown here



Scotland's national  
forests and land  
are responsibly  
managed to the  
UK Woodland  
Assurance Standard.















-  Management Coupes
-  Scenario Management Coupes


#### Forest Roads (Classification)

-  Class A
-  Class B
-  Class C
-  Restricted
-  Transfer Point
-  Unclassified





#### Watercourses

-  Watercourses


#### Water Pipelines

-  Water Pipelines

#### Water Supply Points

-  Surface Water
-  Ground Water
-  none - storage only
-  unknown



#### Land Management Plan Areas

-  Land Management Plan Areas

#### Drains

-  Drains

#### Private Water Supply Sources

-  Regulated
-  Type B



