




**Kilpatrick Hills**  
**land management plan 2026-2036**

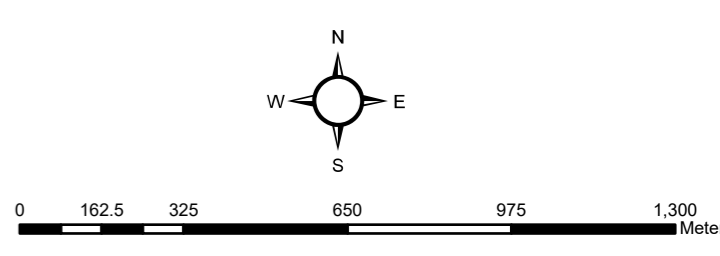
**Future species & habitats**

Author: Central Region Planning Team  
 Scale @ A1: 1:15,000  
 Date: 03/02/2026

**Legend**

- |   |  |   |
|---|--|---|
|  Kilpatrick_Hills_Block_Boundary       |  Sitka Spruce                                     |  Other Broadleaves with Scots Pine         |
|  Forest Roads                          |  Birch with any Other Broadleaves                 |  Other Conifers with Oak                   |
|  Forest quarry footprint               |  Birch with Scots Pine                            |  Other Conifers with any Other Broadleaves |
|  Kilpatrick Hills Open Water           |  Douglas Fir with any Other Conifers              |  Scots Pine with Birch                     |
|  Peat restoration proposed             |  Native Mixed Broadleaves with any Other Conifers |  Scots Pine with any Other Broadleaves     |
|  Peat restoration approved/in-progress |  Native Mixed Broadleaves with Scots Pine         |  Sitka Spruce with Lodgepole Pine          |
|  Native Mixed Broadleaves              |  Norway Spruce with Birch                         |  Sitka Spruce with Norway Spruce           |
|  Norway Spruce                         |  Norway Spruce with Scots Pine                    |  Sitka Spruce with any Other Conifers      |
|  Other/Mixed Broadleaves               |  Norway Spruce with Sitka Spruce                  |  Sitka Spruce with Scots Pine              |
|   |  Oak with Birch                                   |  Open                                      |
|   |  Oak with any Other Broadleaves                   |   |

Reproduced by permission of Ordnance Survey on behalf of HMSO.  
 © Crown copyright and database right [2026]. All rights reserved.  
 Ordnance Survey Licence number [100021242].  
 © Getmapping Plc and Bluesky International Limited 2026.



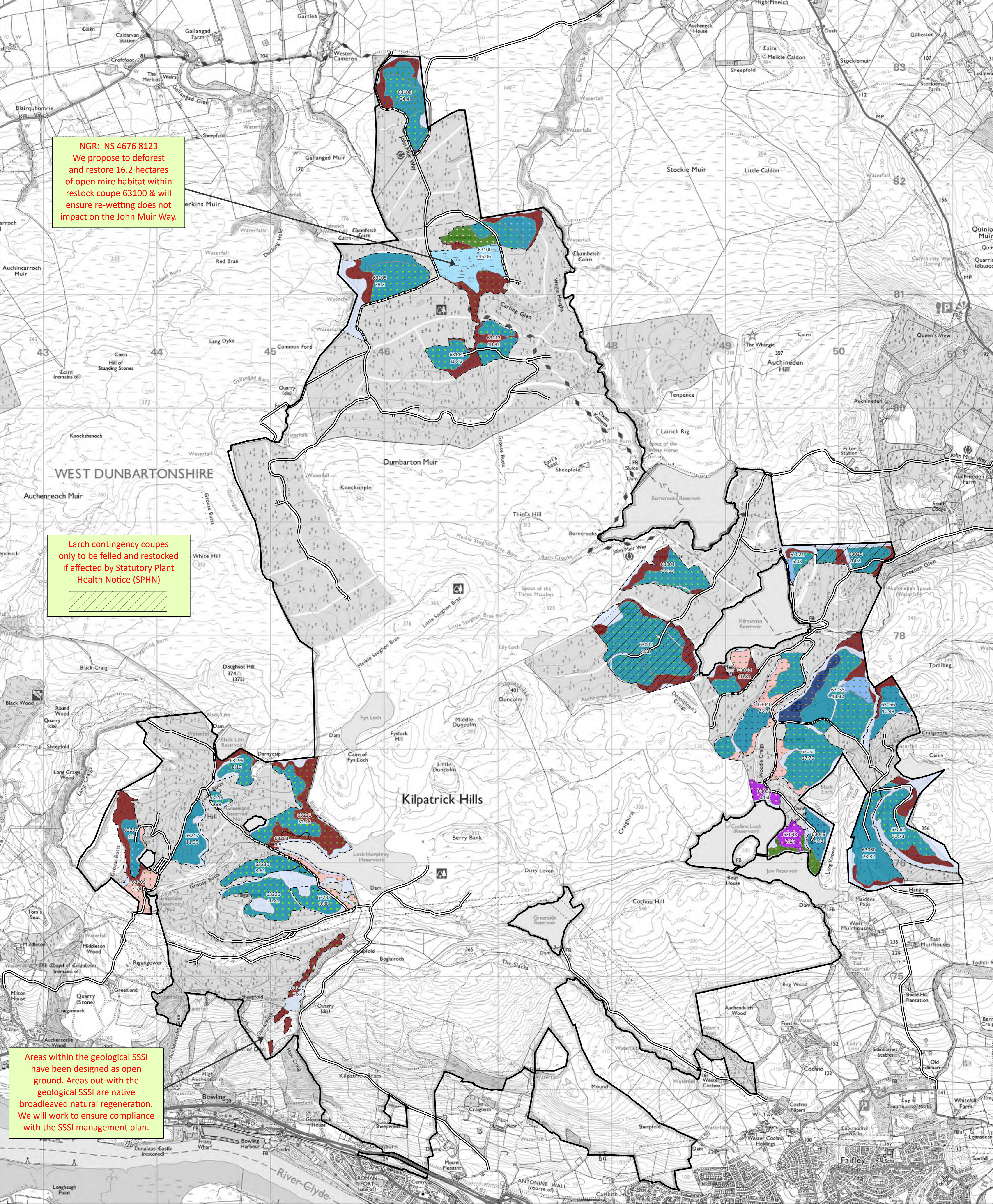
Scotland's National Forest Estate is responsibly managed to the UK Woodland Assurance Standard.




NGR: NS 4676 8123  
 We propose to deforest and restore 16.2 hectares of open mire habitat within restock coupe 63100 & will ensure re-wetting does not impact on the John Muir Way.

Larch contingency coupes only to be felled and restocked if affected by Statutory Plant Health Notice (SPHN)

Areas within the geological SSSI have been designed as open ground. Areas out-with the geological SSSI are native broadleaved natural regeneration. We will work to ensure compliance with the SSSI management plan.





**Forestry and Land Scotland**  
 Coilltearachd agus Fearann Alba

**Kilpatrick Hills**  
 land management plan 2026-2036

**10 year restock approval areas**

Author: Central Region Planning Team  
 Scale @ A1: 1:15,000  
 Date: 03/02/2026

RESTOCK COUPE LABEL:  
 63226 = management coupe number  
 20.81 = coupe gross area (hectares)

--- coupe boundary

**Legend**

- Kilpatrick\_Hills\_Block\_Boundary
- Forest Roads
- Proposed peat restoration
- Larch contingency coupes
- Native Mixed Broadleaves
- Norway Spruce
- Sitka Spruce
- Birch with any Other Broadleaves
- Birch with Scots Pine
- Native Mixed Broadleaves with any Other Conifers
- Native Mixed Broadleaves with Scots Pine
- Norway Spruce with Scots Pine
- Norway Spruce with Sitka Spruce
- Oak with Birch
- Other Conifers with any Other Broadleaves
- Scots Pine with Birch
- Scots Pine with any Other Broadleaves
- Sitka Spruce with Lodgepole Pine
- Sitka Spruce with Norway Spruce
- Sitka Spruce with any Other Conifers
- Sitka Spruce with Scots Pine
- Open

Reproduced by permission of Ordnance Survey on behalf of HMSO.  
 © Crown copyright and database right (2026). All rights reserved.  
 Ordnance Survey Licence number 100021242.  
 © Getmapping Plc and Bluesky International Limited 2026.

Scotland's National Forest Estate is responsibly managed to the UK Woodland Assurance Standard.

