

Peatland Restoration: restore deep peat and priority habitats.

Water: enhance the riparian network with high density native broadleaf planting, protect private and commercial water supply points and pipelines.

Capercaillie and Black Grouse: enhancement of historic Capercaillie and Black Grouse leks in the LMP area will be a by product of peatland and riparian habitat restoration.

Plant Health: management to enhance plant health and to minimise the impact of existing Dothistroma Needle Blight (DNB) via targeted thinning and monitoring of potential *Phytophthora ramorum* vulnerable crops on timber production.

Rothes III Windfarm: facilitate the development of Rothes III windfarm farm via selective felling.

Zone Boundary: the LMP area has been split into two zones, environmental (to the north) and timber production (to the south). This allows us to align our operations to our objectives.















Recreation: maintain public access within the LMP area.

Quarry: expansion of existing quarry to facilitate proposed forestry operations and windfarm development.

Timber: production of high-quality timber within targeted location based on site conditions with no additional input (e.g. fertiliser and additional drainage).

© Crown Copyright and database right 2024.
Ordnance Survey Licence number 100021242.
© Getmapping Plc and Bluesky International Limited 2024.

Legend

-  Cairn Cattoch Viewpoint
-  Rothes III Turbines
-  Buffer of Water Supply Points (50m)
-  Buffer of Watercourses (20m)
-  Buffer of Watercourses (60m)
-  Rothes III Tracks
-  Core Paths
-  Forest Roads
-  Electricity Powerlines
-  Quarry
-  Proposed Peatland Restoration
-  DNB infected crop (thinnable)
-  Zone Boundary
-  Scotland's National Forest and Land (forest blocks)

Elchies: Concept

Author: Meriem Kayoueche-Reeve
Scale @ A3: 1:25,000
Date: 25/03/2024



Reproduced by permission of Ordnance Survey on behalf of HMSO. © Crown copyright and database right [2024]. All rights reserved. Ordnance Survey Licence number [100021242]. © Getmapping Plc and Bluesky International Limited 2024.

