







M8: Key Features


Author: FLS Planning

Scale @ A3: 1:25,000

Date: 4/16/2025

Legend

-  LMP Boundary
-  Forest Roads
-  Overhead powerline
-  Underground powerline
-  Water Pipelines
-  PAWS



Reproduced by permission of Ordnance Survey on behalf of HMSO.
© Crown copyright and database right [2025]. All rights reserved.
Ordnance Survey Licence number [100024925].
© Getmapping Plc and Bluesky International Limited 2025.

Declaration by FLS as an Operator.
All timber arising from the FLS National Forests and
Land represents a negligible risk under EUTR (No 995/210).

Scotland's National
Forest Estate is
responsibly
managed to the
UK Woodland
Assurance Standard.



