

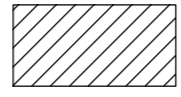






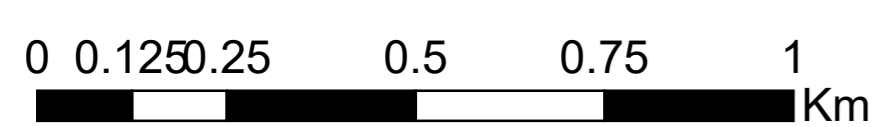
Craigieburn Land Management Plan Map 5: Thinning

Scale @ A1: 1:10,000

Date: 31/07/2024

Author: John.Ogilvie

-  Land Management Plan Area
-  Areas where thinning may be undertaken during the plan period
-  Sitka spruce in riparian area
-  Compartments
-  Sub-compartments
-  Forest Roads
-  Watercourses



Reproduced by permission of Ordnance Survey on behalf of HMSO. © Crown copyright and database right [2024]. All rights reserved. Ordnance Survey Licence number [100021242]. © Getmapping Plc and Bluesky International Limited 2024.

Scotland's National Forest Estate is responsibly managed to the UK Woodland Assurance Standard.

