


M6 - Management Map
















Scale @ A3: 1:14,250

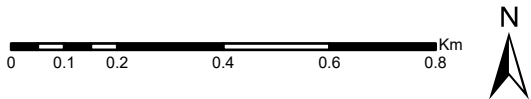
Date: 24/07/2025

Legend

 Garadhban Boundary

Management
Coupes

-  Recently Felled
-  Phase 1 felling (2025 - 2029)
-  Phase 2 felling (2030 - 2034)
-  Phase 3 felling (2035 - 2039)
-  Phase 4 felling (2040 - 2044)
-  Phase 5 felling (2045 - 2049)
-  Phase 6 felling (2050 - 2054)
-  Phase 7 felling (2055 - 2059)
-  After 2059
-  Low Impact Silviculture
-  Natural Reserve
-  Minimum Intervention
-  Coppice
-  Long Term Retention (Fell after Phase 3)
-  Open



Reproduced by permission of Ordnance Survey on behalf of HMSO.
© Crown copyright and database right [2025]. All
rights reserved. Ordnance Survey Licence number AC0000820350.
© Getmapping Plc and Bluesky International Limited 2025.

Declaration by FLS as an Operator.
All timber arising from the FLS National Forests and
Land represents a negligible risk under EUTR (No 995/210).

Scotland's national
forests and land
are responsibly
managed to the
UK Woodland
Assurance Standard.



FSC®
www.fsc.org
FSC® C123223
The mark of
responsible forestry



PEFC
www.pefc.org
PEFC® 100100
Promoting
Sustainable Forest
Management
www.pefc.co.uk

