


Key features

Scale @ A1: 1:20,000

Date: 09/10/2024

Author: David Walker



Reproduced by permission of Ordnance Survey on behalf of HMSO. © Crown copyright and database right 2024. All rights reserved. Ordnance Survey Licence number 100024925. © Getmapping Plc and Bluesky International Limited 2024.


Legend

Scheduled Monuments

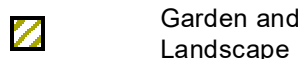


Scheduled Monuments


Designated Historic Asset Register



Battlefield



Garden and Designed Landscape



Listed Building




Scheduled Monument



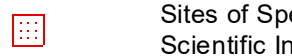
Undesignated

Core Paths



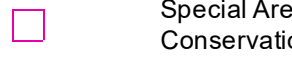
Core Paths

Sites of Special Scientific Interest



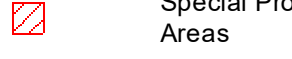
Sites of Special Scientific Interest

Special Areas of Conservation



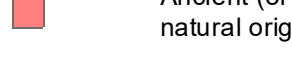
Special Areas of Conservation

Special Protection Areas

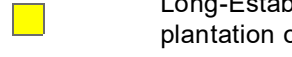


Special Protection Areas


Ancient Woodland Inventory



Ancient (of semi-natural origin)




Long-Established (of plantation origin)



Other (on Roy map)

FC Buildings (Scot.)



National Office



District Office



Other FC Building



Blocks

Scotland's national
forests and land
are responsibly
managed to the
UK Woodland
Assurance Standard.

