







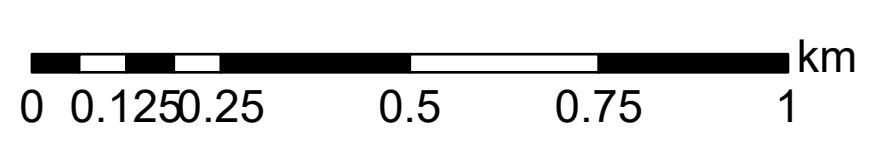
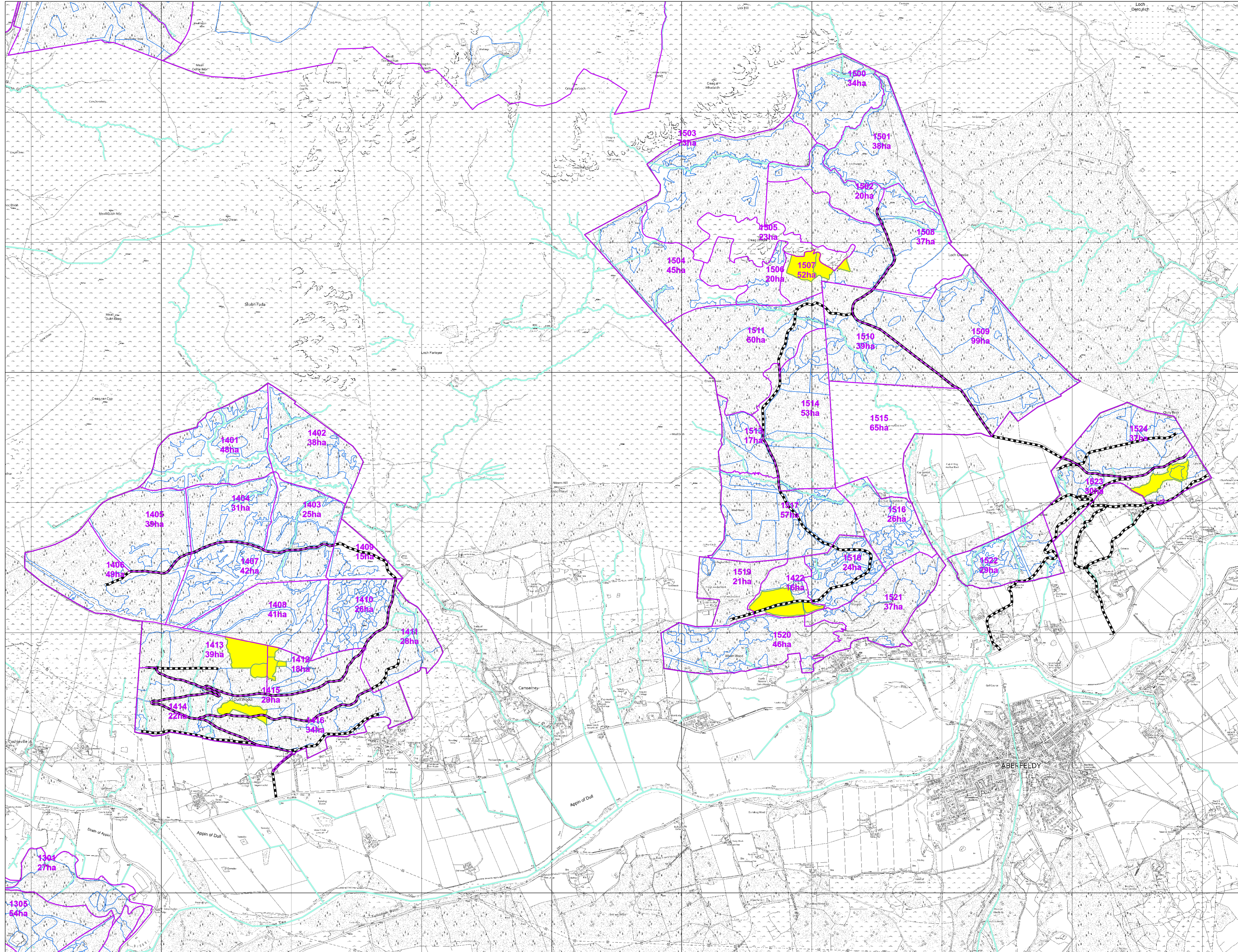


Map 5. Thinning

Scale @ A0: 1:10,000

Date: April 2026

-  Compartments
-  Forest Roads
-  Watercourses
-  Sub-compartments
-  Areas where thinning may be undertaken



Reproduced by permission of Ordnance Survey on behalf of HMSO.
 © Crown copyright and database right 2026. All rights reserved.
 Ordnance Survey Licence number AC0000820350.
 © Getmapping Plc and Bluesky International Limited 2026.

Scotland's national forests and land are responsibly managed to the UK Woodland Assurance Standard.

