

Scottish Forestry
Coilltearachd na h-Alba

LAND MANAGEMENT PLAN

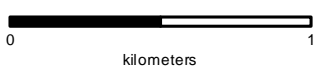
Map relevant to: Loch Eck
Ref. No.: LMP-04-2019
Map: 14b SOR South








Owner/Lessee
Signature: _____
Date: _____

On behalf of Scottish Forestry
Signature: *B. Smith*
Date: 28/07/2020

Loch Eck Land Management Plan M14a
Screening Opinion Request South

Scale @ A3: 1:25,000
Date: 19/07/2019
Author: Stephen Murphy



-  forest roads
-  maintenance/upgrade required
-  Proposed ATV tracks
-  proposed new roads
-  Phase 1 felling (2020 - 2024)
-  Phase 2 felling (2025 - 2029)
-  Land management plan area

Scotland's National Forest Estate is responsibly managed to the UK Woodland Assurance Standard.




Reproduced by permission of Ordnance Survey on behalf of HMSO. © Crown copyright and database right [2019]. All rights reserved. Ordnance Survey Licence number [100021242]. © Getmapping Plc and Bluesky International Limited 2019.