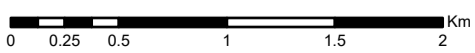


Map 3a Management Phases 1-2

Scale @ A3: 1:35,000

Date: 19/06/2026




Reproduced by permission of Ordnance Survey on behalf of HMSO. © Crown copyright and database right [2026]. All rights reserved. Ordnance Survey Licence number AC0000820350. © Getmapping Plc and Bluesky International Limited 2026.




Legend

 Glenbranter Forest

Management Coupes Phase 1-2

 Phase 1 felling (2026-2030)

 Phase 2 felling (2031-2035)

Declaration by FLS as an Operator. All timber arising from the FLS National Forests and Land represents a negligible risk under EUTR (No 995/210).

Scotland's national forests and land are responsibly managed to the UK Woodland Assurance Standard.