


Author: Eelco de Jong


Scale @ A3: 1:10,000


Date: 15/01/2025


### Legend

Watercourses


 1 [Typical Brown Earth]

 1d [Basic Brown Earth]

 1u [Upland Brown Earth]

 2s [Mining Spoil, Stony or Coarse Textured]


3 [Typical Podzol]

 4 [Typical Ironpan Soil]


 4b [Intergrade Ironpan Soil]

6 [Typical Peaty  
Surface-Water Gley]


7 [Typical Surface-Water Gley]

 8c [*Juncus effusus*  
Bog]

11b [*Calluna*,  
*Eriophorum vaginatum*  
Blanket Bog]

 VC [Valley Complex]

Blocks



Reproduced by permission of Ordnance Survey on behalf of HMSO.  
© Crown copyright and database right [2025]. All rights reserved.  
Ordnance Survey Licence number [100021242].  
© Getmapping Plc and Bluesky International Limited 2025.

Scotland's National Forest Estate is responsibly managed to the UK Woodland Assurance Standard.

