

**Gartmorn Forest  
Land Management Plan 2023-2033**

**Map 9 Non-motorised path networks  
& visitor zones**








Author: Central Region Planning Team  
Scale @ A3: 1:6,000 1 cm = 60 meters  
Date: 23/11/2022

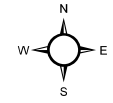
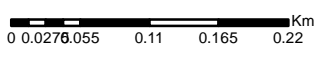
Visitor Zones have been identified in areas where FLS encourage & manage access or where the woodland managed by FLS interacts with popular visitor sites or access routes.

Visitor Zones are shown on this map. In these areas, single trees or small groups of trees will be removed when necessary to protect facilities, infrastructure and trails, or to enhance the setting of features, or to maintain existing views.

Woodland in these zones will also be thinned, or trees re-spaced, for safety reasons (including to increase visibility to ensure that sites are welcoming and feel safe) and where it is necessary to enhance the experience of the forest setting, through the development of large trees, or preferential removal of trees to favour a particular species.

**Legend**

-  Gartmorn Boundary
-  FLS - Recorded Paths
- ScotWays Rights of Way**
-  Asserted
- Core Paths**
-  Core Paths
- FLS Visitor Zones (Scot.)**
-  Interactive zone - Buffer around trail
-  Passive zone - Key views / backdrop from trail
-  Welcome zone - Key arrival or destination point



Reproduced by permission of Ordnance Survey on behalf of HMSO.  
© Crown copyright and database right [2022]. All rights reserved.  
Ordnance Survey Licence number [100021242].  
© Getmapping Plc and Bluesky International Limited 2022.

