





M7 - Visitor Zone Management

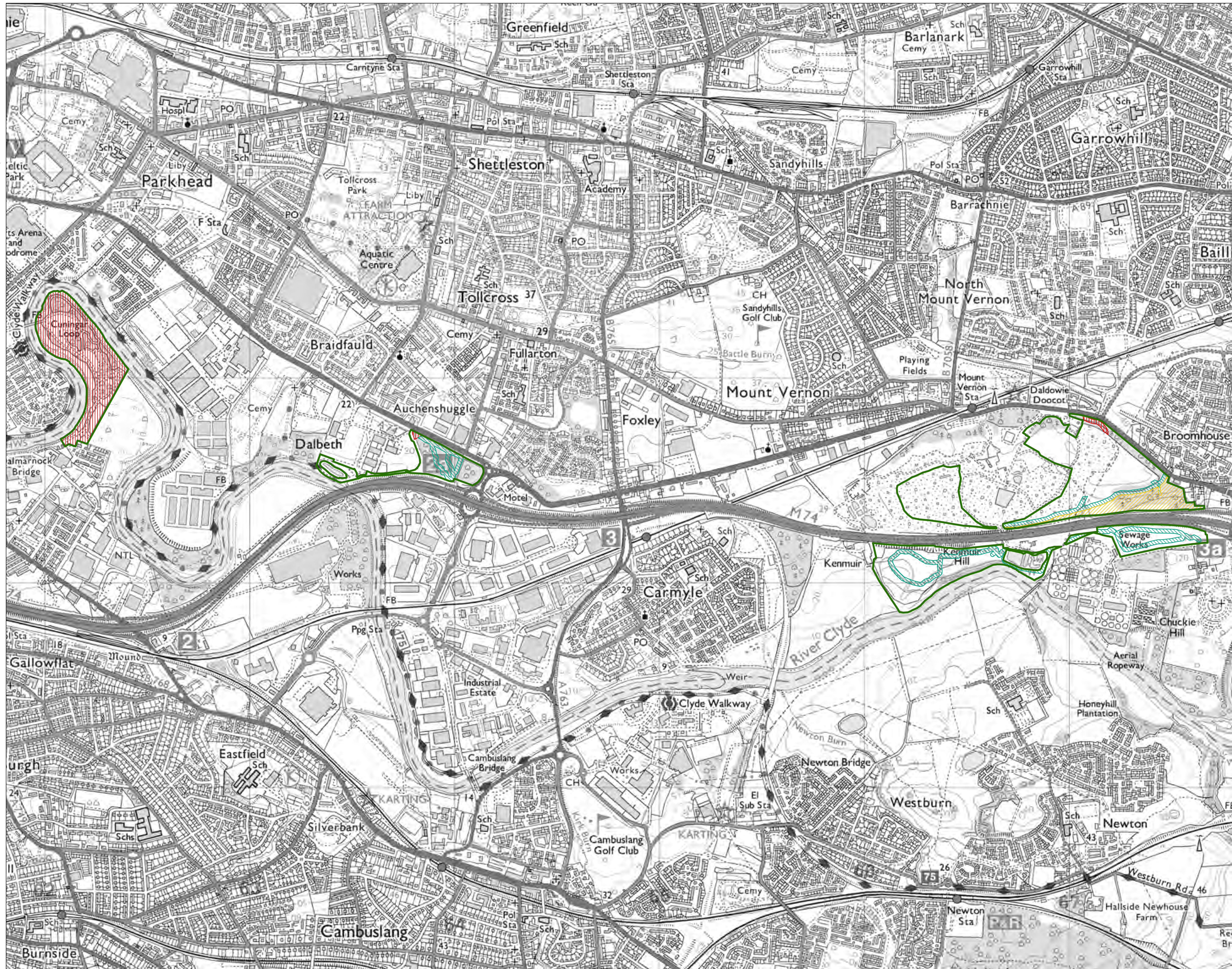
Author: Joseph.Brennan

Scale @ A0: 1:6,500

Date: 8/15/2024

Legend

-  Block Boundary
- Visitor Zones
-  Interactive zone - Buffer around trail
-  Passive zone - Key views / backdrop from trail
-  Welcome zone - Key arrival or destination point



Reproduced by permission of Ordnance Survey on behalf of HMSO. © Crown copyright and database right [2024]. All rights reserved. Ordnance Survey Licence number [100024925]. © Getmapping Plc and Bluesky International Limited 2024.

Declaration by FLS as an Operator.
All timber arising from the FLS National Forests and Land represents a negligible risk under EUTR (No 995/210).

Scotland's National Forest Estate is responsibly managed to the UK Woodland Assurance Standard.

