

Blairadam Land Management Plan




Location Map

Author: Central Region Planning Team


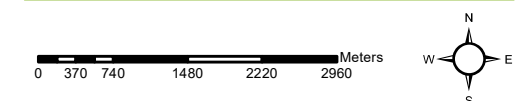
Scale @ A3: 1:75,000

Date: 05/02/2024

Legend

-  Blairadam Plan Boundary
-  Main forest entrance
-  Local Authority Boundary

**Blairadam Forest
Main Entrance
(Office & visitor carpark)**
NGR: NT 1293 9462
Post Code: KY4 0JQ

Reproduced by permission of Ordnance Survey on behalf of HMSO.
© Crown copyright and database right [2024]. All rights reserved.
Ordnance Survey Licence number [100021242].
© Getmapping Plc and Bluesky International Limited 2024.

