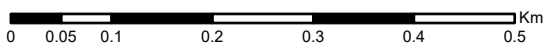















Map 6a Recreation (detail)

Scale @ A3: 1:7,500

Date: 11/12/2025



Reproduced by permission of Ordnance Survey on behalf of HMSO. © Crown copyright and database right [2025]. All rights reserved. Ordnance Survey Licence number AC0000820350. © Getmapping Plc and Bluesky International Limited 2025.

| Legend | |
|--|--|
| Buildings | |
| Type | |
|  Public Toilets | |
|  Wildlife Hide | |
| FLS Promoted Bicycle Routes | |
| Name | |
|  Glenshelly Loop | |
|  Loch Eck Loop | |
|  Broadleaves Trail | |
|  Glen Eck Trail | |
|  Waterfall Trail | |
|  The Cowal Way | |
|  Other Core Paths | |
|  Main Forest Roads | |
|  Other Forest Roads and Tracks | |
|  Visitor Zones (Glenbranter Forest) | |
|  Glenbranter Forest | |

Declaration by FLS as an Operator.
 All timber arising from the FLS National Forests and Land represents a negligible risk under EUTR (No 995/210).

Scotland's national forests and land are responsibly managed to the UK Woodland Assurance Standard.