


































Strathdon Land Management Plan Map 2: Key Features and Issues (2 of 2)

Author: Deborah.Halliday

Scale @ A2: 1:15,000

Date: 30/11/2023

Legend

-  Indicative Water Supply Points
-  Herbivore Movement
- Ancient Woodland Inventory**
-  Ancient (of semi-natural origin)
-  Long-Established (of plantation origin)
-  Other (on Roy map)
-  Quarry
- Communications**
- Type**
-  Overhead telephone or fibreoptic
-  Underground telephone or fibreoptic
- Electricity Powerlines**
- Type**
-  Overhead powerline
-  Underground powerline
-  Water Pipelines
-  Core Paths
- Timber Transport Routes**
-  Agreed Route
- ScotWays Rights of Way**
-  Vindicated
-  Asserted
-  Claimed
-  Other Route (Potential RoW)
-  Lost
-  Forest Roads
-  Watercourses
-  Windblow
-  Steep Slopes (35 degrees or more)
-  Heritage
-  Special Areas of Conservation
-  Sites of Special Scientific Interest
-  Larch
-  Lodgepole Pine
- Peaty Soils**
-  8c [Juncus effusus Bog]
-  11b [Calluna, Eriophorum vaginatum Blanket Bog]
-  11c [Trichophorum, Calluna Blanket Bog]
-  "Rich" soils
-  "Poor" or "Very Poor" soils
-  Strathdon Blocks

0 0.125 0.25 0.5 0.75 1 Km



Reproduced by permission of Ordnance Survey on behalf of HMSO. © Crown copyright and database right [2023]. All rights reserved. Ordnance Survey Licence number [100021242]. © Getmapping Plc and Bluesky International Limited 2023.

Scotland's National Forest Estate is responsibly managed to the UK Woodland Assurance Standard.

