

**Cowal & Trossachs
Forest District
Letter**

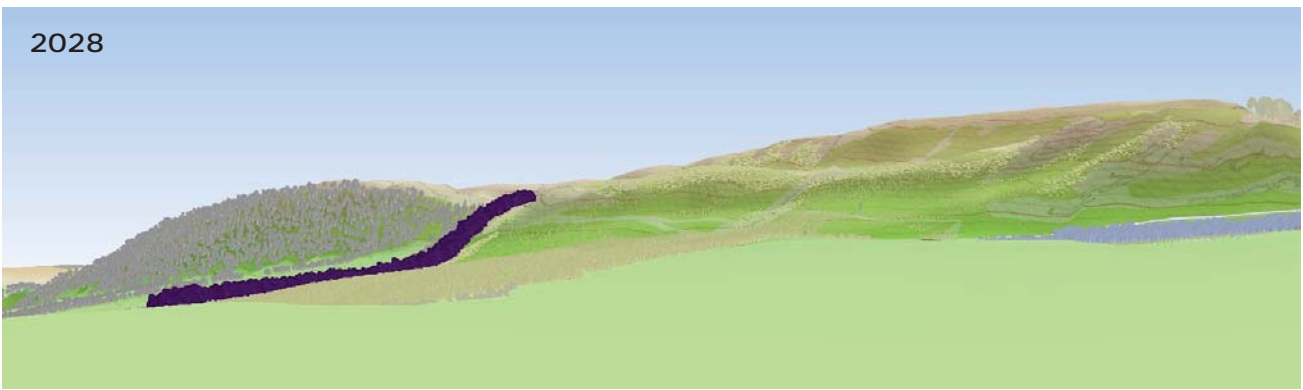
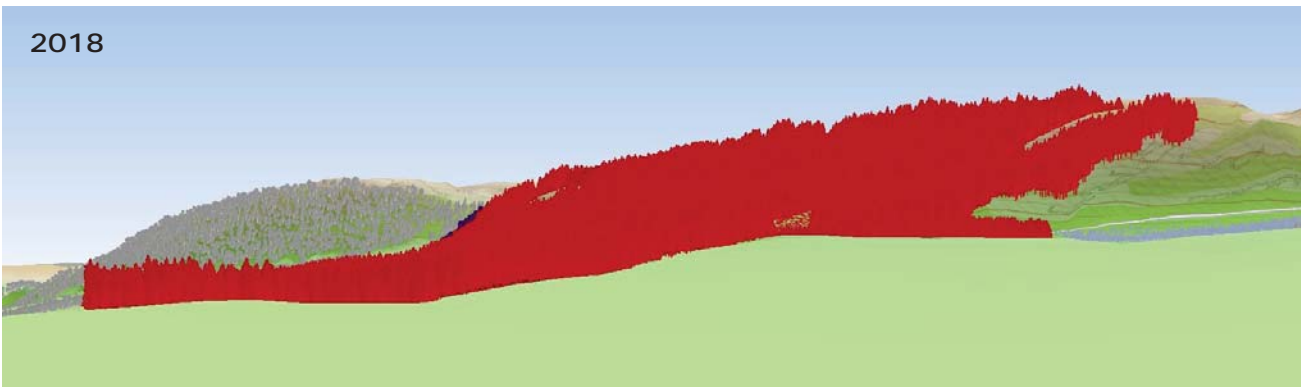
View 2 A81
Grid Ref: NN608028
Date: 25th October 2017

Visualisation of forest management proposals

Visualisation year
2018
2028

Felling Phases have a rolling 5 year period and for visualisations start on the date shown above.

- Phase 1 (1-5 years)
- Phase 2 (6-10 years)
- Phase 3 (11-15 years)
- Phase 4 (16-20 years)
- Phase 5 (21-25 years)
- Phase 6 (26-30 years)
- Phase 7 (31-35 years)
- After phase 7
- Second and subsequent rotation
- Natural Reserve
- Minimal intervention
- Long term retention
- Low impact silviculture
- Neighbouring woodland
- Recently felled



**Cowal & Trossachs
 Forest District
 Letter**

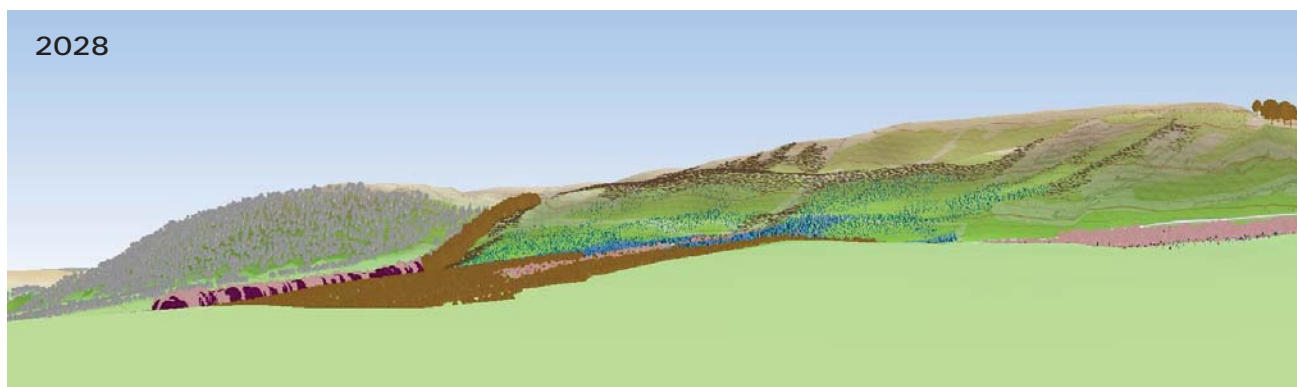
View 2 A81
 Grid Ref: NN608028
 Date: 25th October 2017

**Visualisation of future
 habitat and species**

Visualisation year

2018

2028

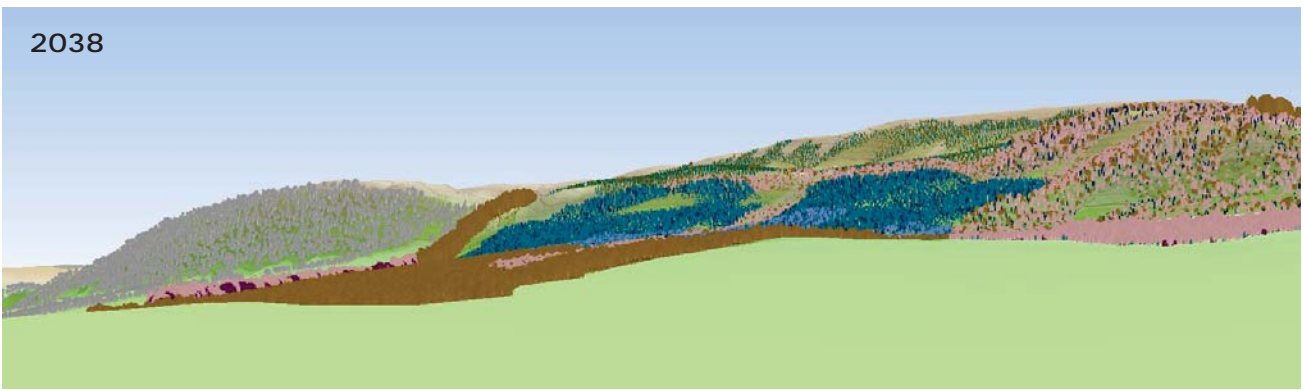
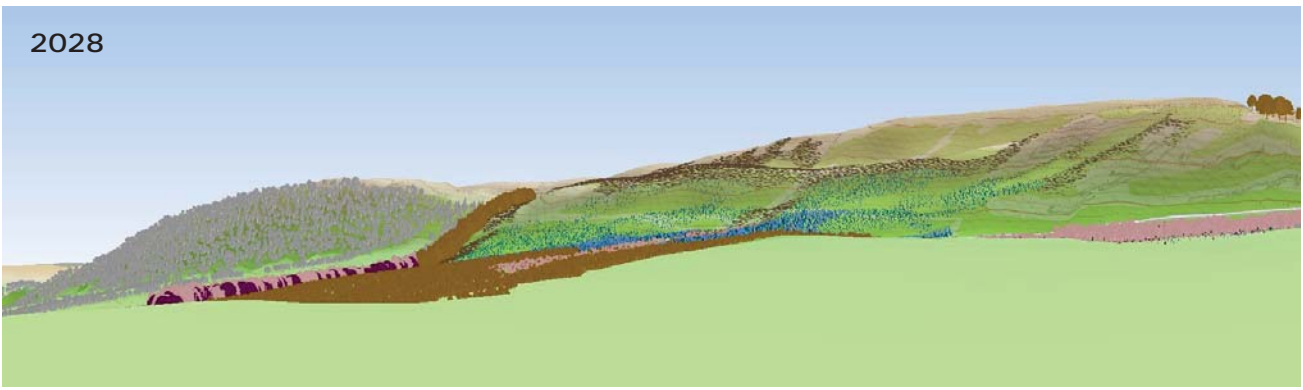


-  Sitka spruce
-  Norway spruce
-  Scots pine
-  Lodgepole pine
-  Larch
-  Douglas fir
-  Mixed conifers
-  Ash
-  Oak
-  Beech
-  Birch
-  Mixed broadleaves
-  Neighbouring woodland

View 2 A81
 Grid Ref: NN608028
 Date: 25th October 2017

**Visualisation of future
 habitat and species**

Visualisation year
 2028
 2038



-  Sitka spruce
-  Norway spruce
-  Scots pine
-  Lodgepole pine
-  Larch
-  Douglas fir
-  Mixed conifers
-  Ash
-  Oak
-  Beech
-  Birch
-  Mixed broadleaves
-  Neighbouring woodland

**Cowal & Trossachs
 Forest District
 Letter**

View 2 A81
 Grid Ref: NN608028
 Date: 25th October 2017

**Visualisation of future
 habitat and species**

Visualisation year

2018

2038

Perspectives produced using
 natural colour - not shown on key

