



Map 5.8 Roads, tracks and quarry Approval Map - Garmony (south)

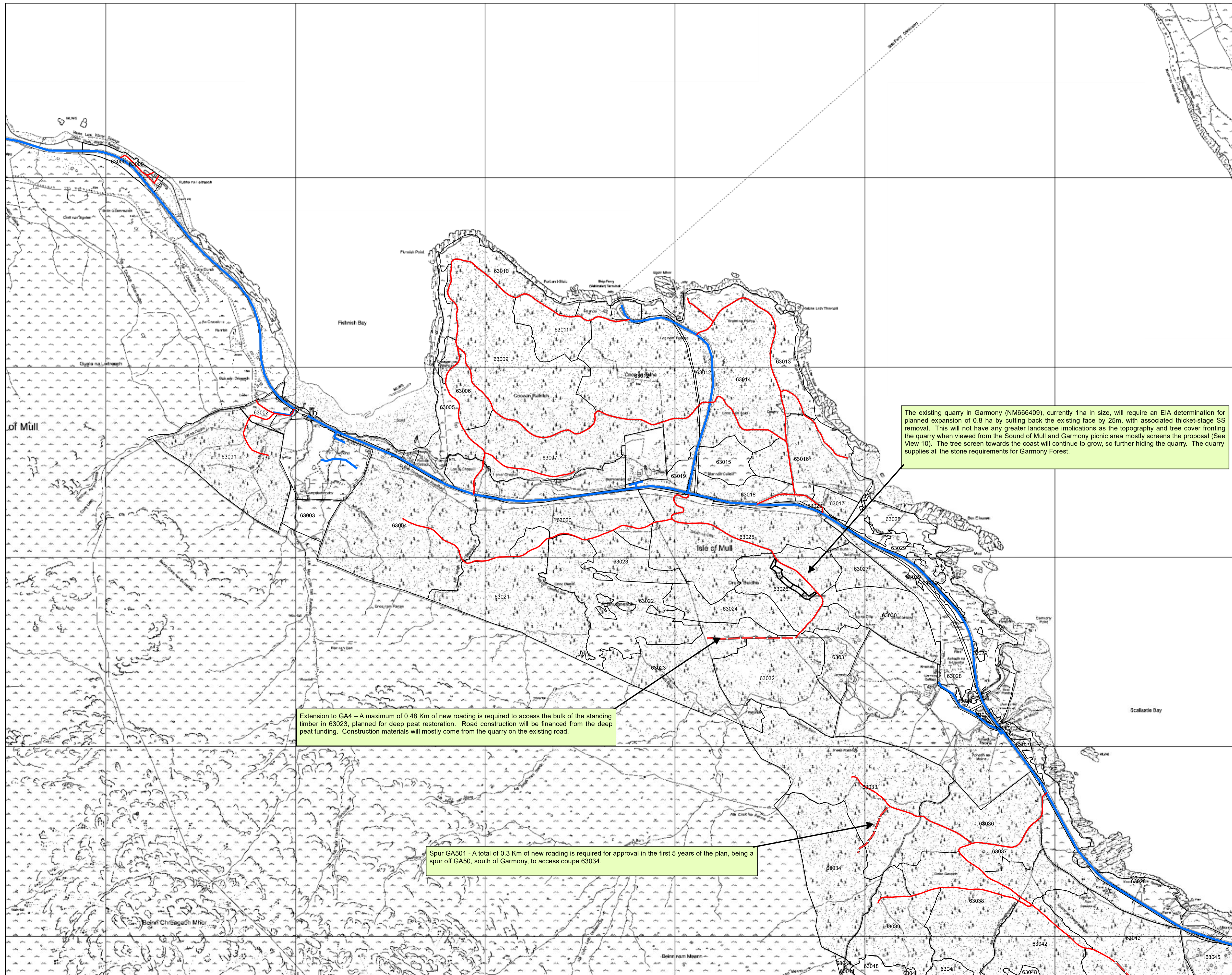
Author: R.Wilson

Scale @ A1: 1:10,000

Date: 04/11/2020

Legend

- Access tracks
- Proposed roads Garmony
- Forest_roads_Garmony
-  Quarry expansion area
- Management coupes**
-  Management coupes



0 0.1250.25 0.5 0.75 1 Km



Reproduced by permission of Ordnance Survey on behalf of HMSO. © Crown copyright and database right [2020]. All rights reserved. Ordnance Survey Licence number [100021242].

© Getmapping Plc and Bluesky International Limited 2020.

Scotland's National
Forest Estate is
responsibly
managed to the
UK Woodland
Assurance Standard.

