

**Finlas Land Management Plan**

**Map 11 Landscape Character Type**


Author: Catriona Hawthorn

Scale @ A2: 1:15,000





Date: 21/12/2023

**Legend**


**Land Management Plan Areas**

 Land Management Plan Areas


**Landscape Character Assessment Areas**

- All other values
-  Foothills - Ayrshire
-  Rugged Upland - Ayrshire
-  Rugged Uplands - Dumfries & Galloway
-  Rugged Uplands with Forest - Dumfries & Galloway


**Watercourses**

 Watercourses


**Forest Roads**

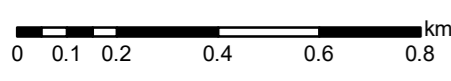
 Forest Roads

**Minor Roads (GB)**

 Minor Roads (GB)

**Regional Boundaries**

 Regional Boundaries



Reproduced by permission of Ordnance Survey on behalf of HMSO.  
© Crown copyright and database right 2023. All rights reserved.  
Ordnance Survey Licence number 100024925.  
© Getmapping Plc and Bluesky International Limited 2023.

Scotland's national  
forests and land  
are responsibly  
managed to the  
UK Woodland  
Assurance Standard.

