




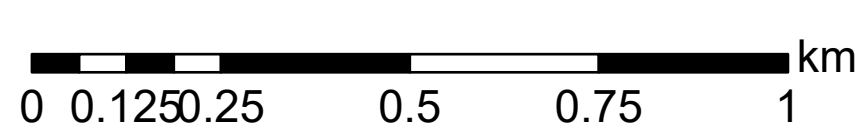
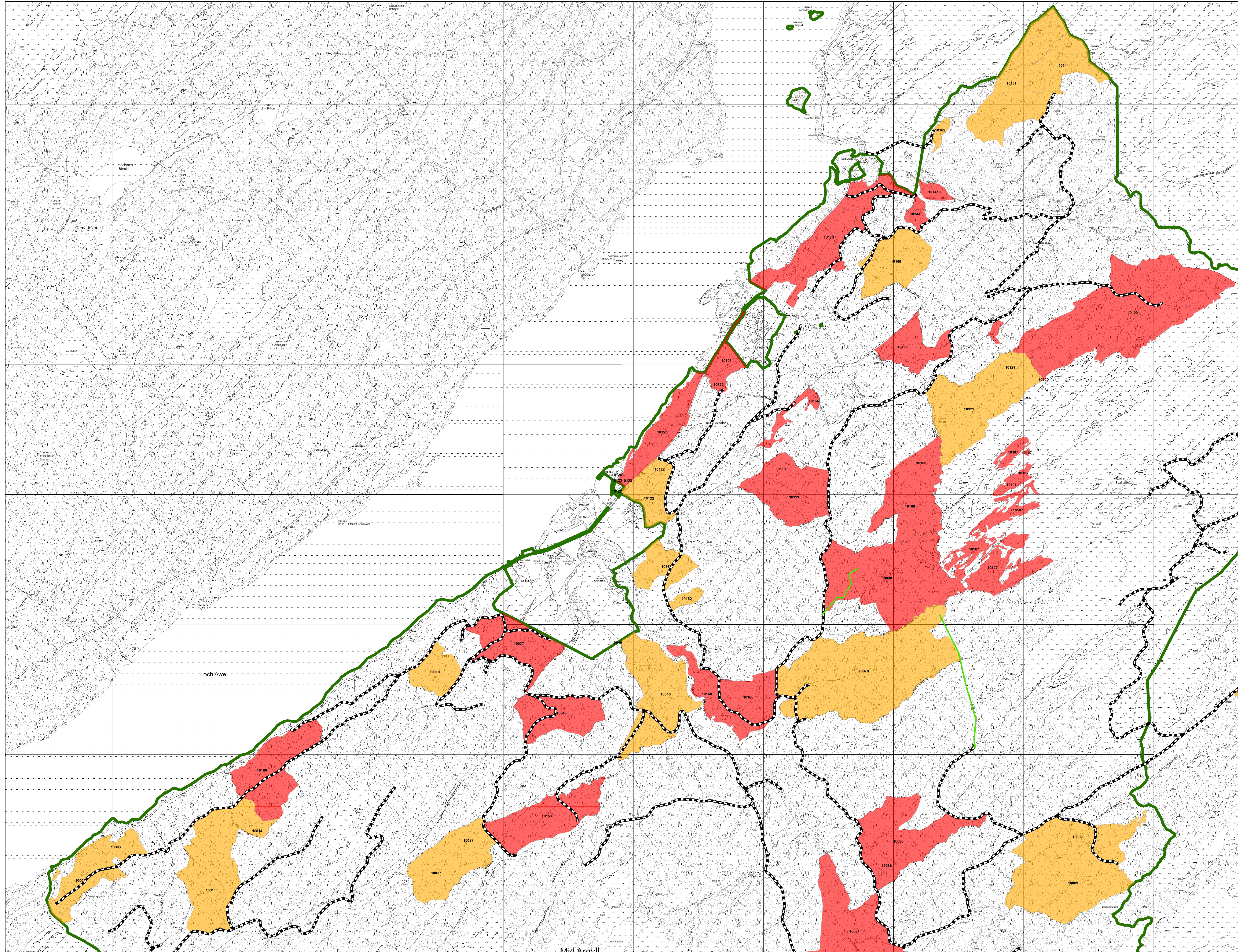
Map 7b- East Loch Awe Phase 1 & Phase 2 felling coupes

Author: Jeni West

Scale @ A0: 1:10,000

Date: 07/05/2026

- Legend**
- Planned Roads
 - Forest Roads
- Scenario Management Coupes (Felling Plan)**
- Recently Felled
 - Phase 1 felling (2027 - 2031)
 - Phase 2 felling (2032 - 2036)
 - Phase 3 felling (2037 - 2041)
 - Phase 4 felling (2042 - 2046)
 - Phase 5 felling (2047 - 2051)
 - Phase 6 felling (2052 - 2056)
 - Phase 7 felling (2057 - 2061)
 - After 2061
 - Long Term Retention (Fell after Phase 3)
 - Natural Reserve
 - Minimum Intervention
 - Coppice
 - Low Impact Silviculture
 - Open
 - Blocks



Reproduced by permission of Ordnance Survey on behalf of HMSO.
 © Crown copyright and database right 2026. All rights reserved.
 Ordnance Survey Licence number AC0000820350.
 © Getmapping Plc and Bluesky International Limited 2026.

Scotland's national forests and land are responsibly managed to the UK Woodland Assurance Standard.

