


**Ardgartan Land Management Plan
M10 Viewpoints**


Scale @ A3: 1:50,000

Date: 20/02/2020


Author: Stephen Murphy



viewpoints with grid reference



Land Management Plan area



arrows indicate direction of view