





**Gamescleuch
Map 5:
Thinning**

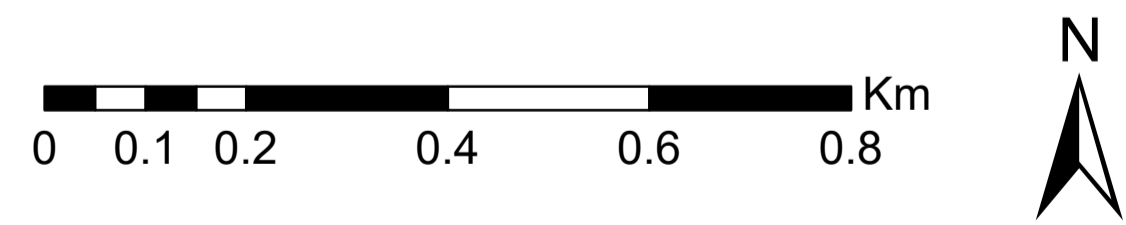
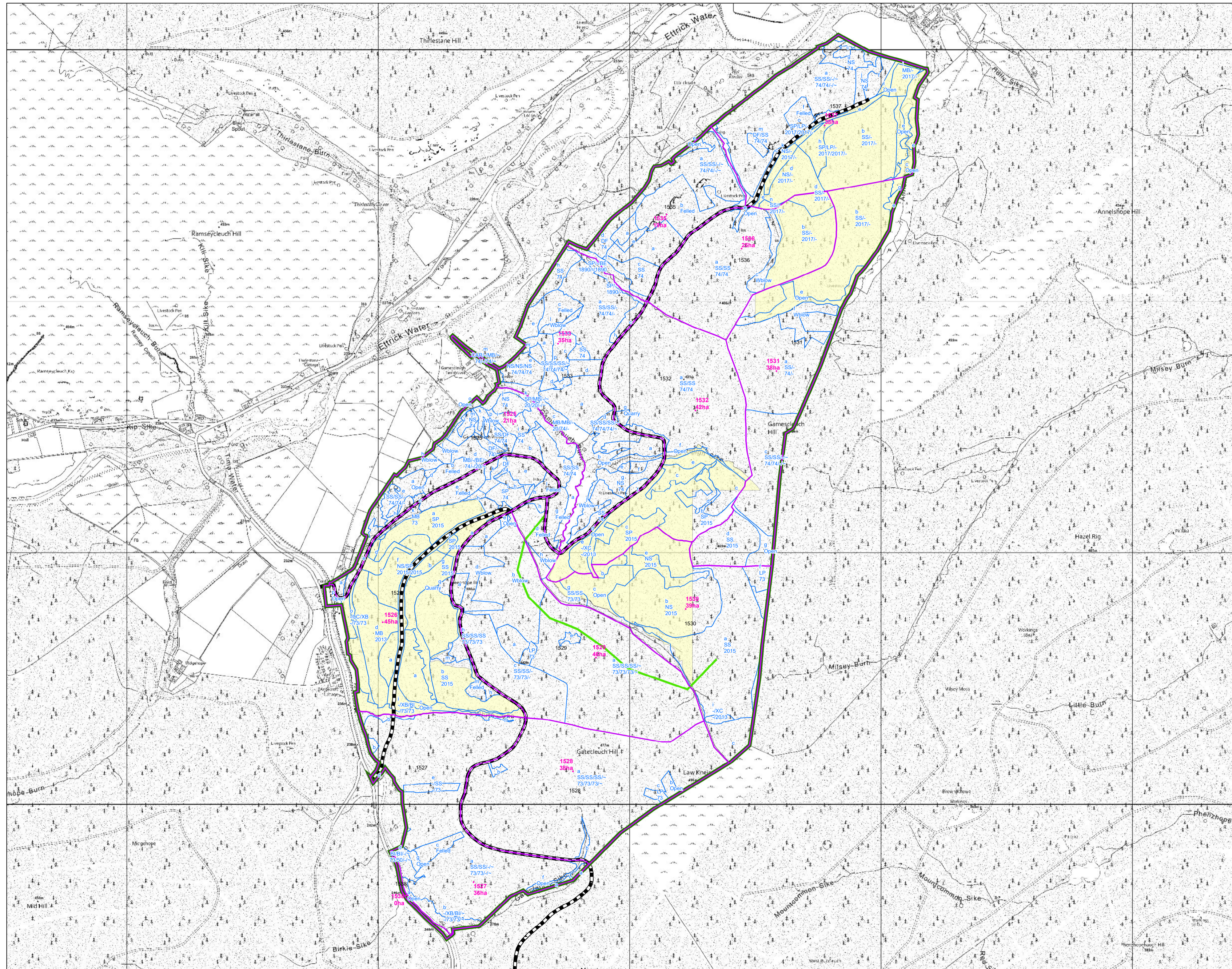
Author: Tom Harvey

Scale @ A1: 1:7,500

Date: 16/03/2022

Legend

-  Plan Area
-  Compartments
-  Sub-compartments
-  Areas where thinning may be undertaken in phase 3



Reproduced by permission of Ordnance Survey on behalf of HMSO. © Crown copyright and database right [2022]. All rights reserved. Ordnance Survey Licence number [100021242]. © Getmapping Plc and Bluesky International Limited 2022.

Scotland's National
Forest Estate is
responsibly
managed to the
UK Woodland
Assurance Standard.

