





15.

Hartwood Forests LMP Indicative ground preparation and fencing

Author: Sandy.Davidson
Scale @ A2: 1:10,000
Date: 23/02/2024

Legend

-  Land Management Plan boundary
-  Access points
-  Deer fence
-  Sub-soil ripping*

*N.B areas are indicative only - suitable buffers will be identified to protect utilities, infrastructure, heritage and environmental assets (e.g. watercourses) as and where required.

0 0.075 0.15 0.3 0.45 0.6 Km



Reproduced by permission of Ordnance Survey on behalf of HMSO. © Crown copyright and database right [2024]. All rights reserved. Ordnance Survey Licence number [100021242]. © Getmapping Plc and Bluesky International Limited 2024.

