






Map 2: Features, Issues and Challenges

Author: Robin Fuller
Scale @ A3: 1:10,000
Date: 27/02/2023

Legend

-  Plan area
-  Overhead powerline
-  Underground powerline
-  Water Pipelines
-  Core Paths
-  FLS walking trail
-  Jubilee Path
-  Forest Roads
-  Watercourses
-  Kippford Community Nature Reserve
-  NTS land
-  Windblow
-  Plantations on Ancient Woodland Sites (PAWS)
-  Long-Established woodland (of plantation origin)



Reproduced by permission of Ordnance Survey on behalf of HMSO.
© Crown copyright and database right [2023]. All rights reserved.
Ordnance Survey Licence number [100021242].
© Getmapping Plc and Bluesky International Limited 2023.

