



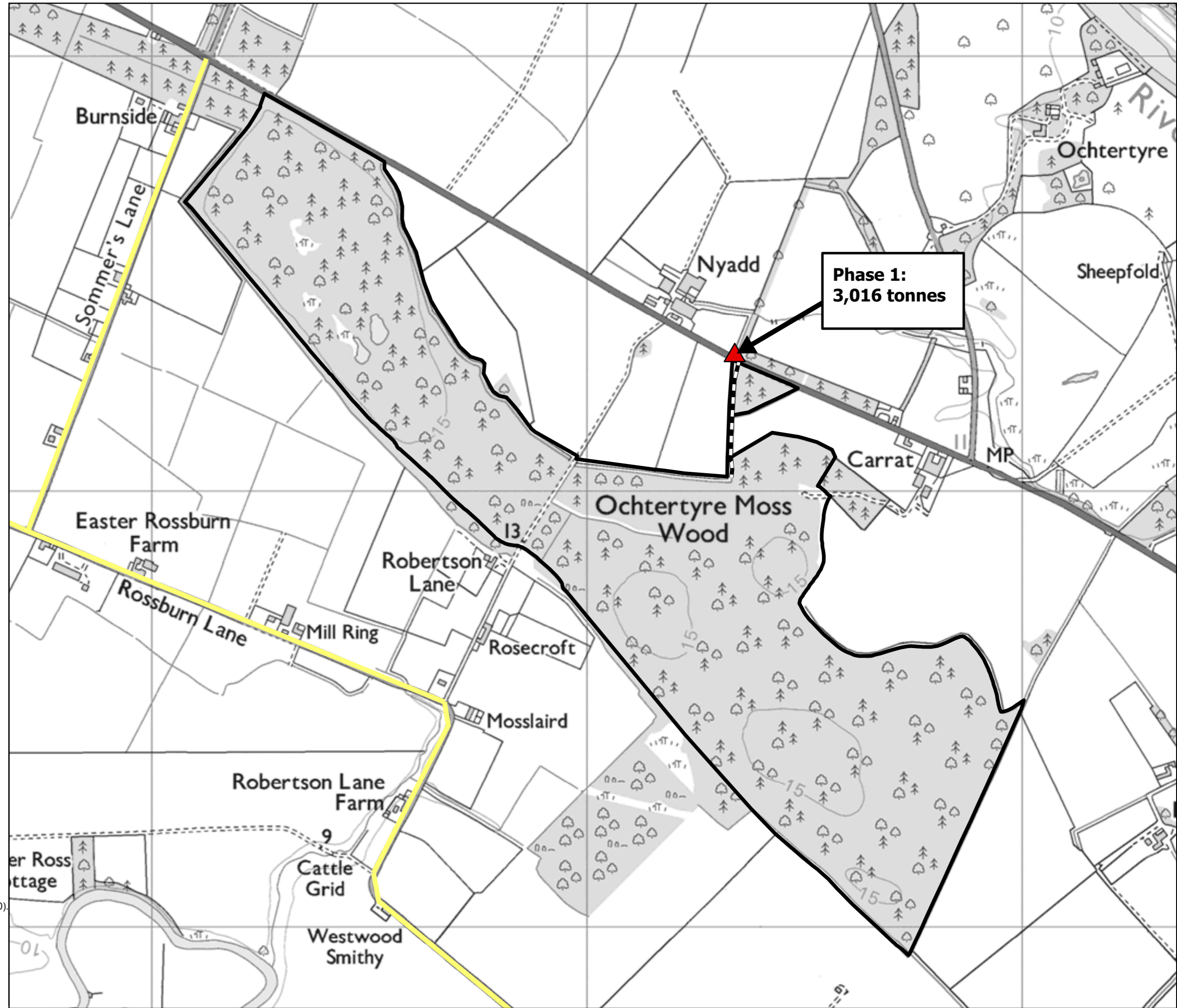


Ochertyre Moss Wood LMP
Timber Haulage

Author: Rebecca.Taubert
 Scale @ A3: 1:8,000
 Date: 04/09/2024

- Legend**
-  Ochertyre Moss Wood LMP Area
 -  Forest Roads
 -  Access Point
 - Timber Transport Routes**
 -  Consultation Route



Reproduced by permission of Ordnance Survey on behalf of HMSO.
 © Crown copyright and database right [2024]. All rights reserved.
 Ordnance Survey Licence number [100024925].
 © Getmapping Plc and Bluesky International Limited 2024.

Declaration by FLS as an Operator.
 All timber arising from the FLS National Forests and Land represents a negligible risk under EUTR (No 995/210).

Scotland's National Forest Estate is responsibly managed to the UK Woodland Assurance Standard.

