


M7 - Thinning Map

Scale @ A3: 1:14,250












Date: 23/07/2025

Legend

 Garadhban Boundary

Thinning Coupes

Next Thinning Year

-  No Thinning
-  Before 2026
-  2026
-  2027
-  2028
-  2029
-  2030
-  2031
-  2032
-  2033
-  After 2033

0 0.1 0.2 0.4 0.6 0.8 Km



Reproduced by permission of Ordnance Survey on behalf of HMSO.
© Crown copyright and database right [2025]. All
rights reserved.Ordnance Survey Licence numberAC0000820350 .
© Getmapping Plc and Bluesky International Limited 2025.

Declaration by FLS as an Operator.
All timber arising from the FLS National Forests and
Land represents a negligible risk under EUTR (No 995/210).

