





Cushnie Location Map

Scale @ A3: 1:50,000

Date: 10/12/2024

Legend

-  Forest Roads
-  Blocks
-  Felling Permission Area



Reproduced by permission of Ordnance Survey on behalf of HMSO. © Crown copyright and database right [2024]. All rights reserved. Ordnance Survey Licence number AC0000820350. © Getmapping Plc and Bluesky International Limited 2024.

Declaration by FLS as an Operator.  
All timber arising from the FLS National Forests and Land represents a negligible risk under EUTR (No 995/210).

