

Scotland's National Forest Estate is responsibly managed to the UK Woodland Assurance Standard.












Achray Land Management Plan M7 Other proposals

Scale @ A3: 1:35,000

Date: 03/02/2022

Author: Stephen Murphy

-  Buffer of road network
-  Native woodland and riparian habitat
-  forest roads
-  Visitor zones
-  Dukes Pass
-  Land management plan area
-  Blackwater Marshes
-  Open hill

0 kilometers 2



Although every effort has been made to indicate all areas where clearance of larch will take place scattered natural regeneration and occasional mature trees might occur anywhere within the plan area. Permission is also sought to fell these and any closely associated non-larch species. The volume is unlikely to exceed 1000m³ during the 10 year plan period.

Reproduced by permission of Ordnance Survey on behalf of HMSO. © Crown copyright and database right [2022]. All rights reserved. Ordnance Survey Licence number [100021242]. © Getmapping Plc and Bluesky International Limited 2022.