




Ft Augustus FDP MidTerm Review

Author: Chris Marsh

Scale @ A3: 1:50,000

Date: 05/07/2021

Legend

-  Existing Forest Roads
-  Land Management Plan Areas
-  Ft Aug_MTR_Fell_Amendments (with label)

Management Coupes (Felling Plan)

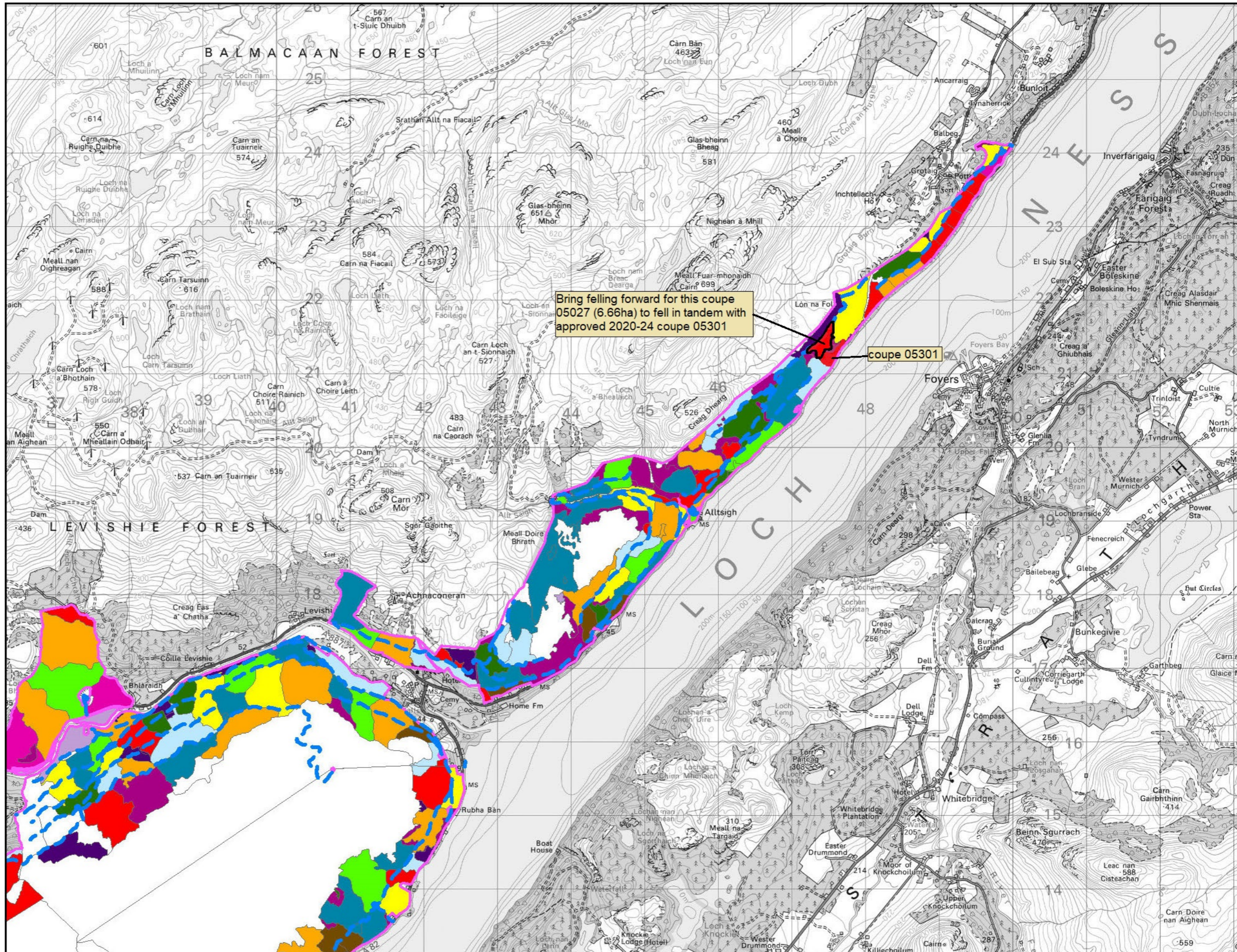
-  Recently Felled
-  Phase 1 felling (2020 -2024)
-  Phase 2 felling (2025 -2029)
-  Phase 3 felling (2030 -2034)
-  Phase 4 felling (2035 -2039)
-  Phase 5 felling (2040 -2044)
-  Phase 6 felling (2045 -2049)
-  Phase 7 felling (2050 -2055)
-  After 2055
-  Long Term Retention (Fell after Phase 3)
-  Natural Reserve
-  Minimum Intervention
-  Coppice
-  Low Impact Silviculture
-  Open

0 0.2250.45 0.9 1.35 1.8 km



Reproduced by permission of Ordnance Survey on behalf of HMSO.
© Crown copyright and database right 2021. All rights reserved.
Ordnance Survey Licence number 100024925.
© Getmapping Plc and Bluesky International Limited 2021.

Scotland's national
forests and land
are responsibly
managed to the
UK Woodland
Assurance Standard.



Bring felling forward for this coupe 05027 (6.66ha) to fell in tandem with approved 2020-24 coupe 05301

coupe 05301